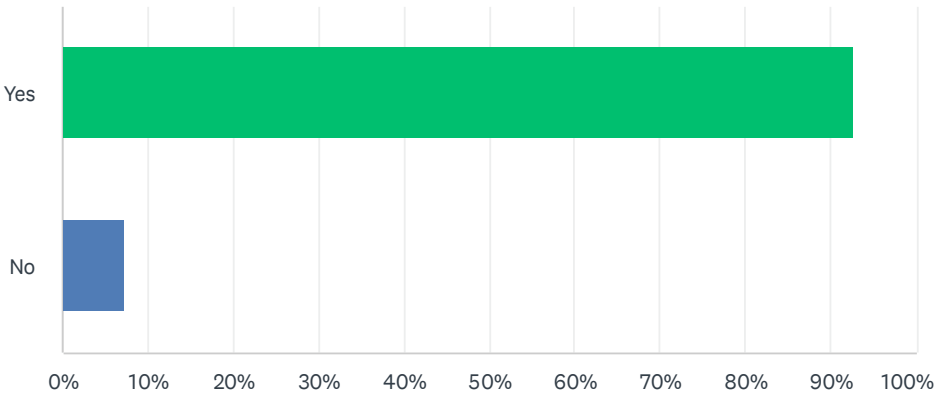


Q1 Do you live in Sherwood or own a business in Sherwood?

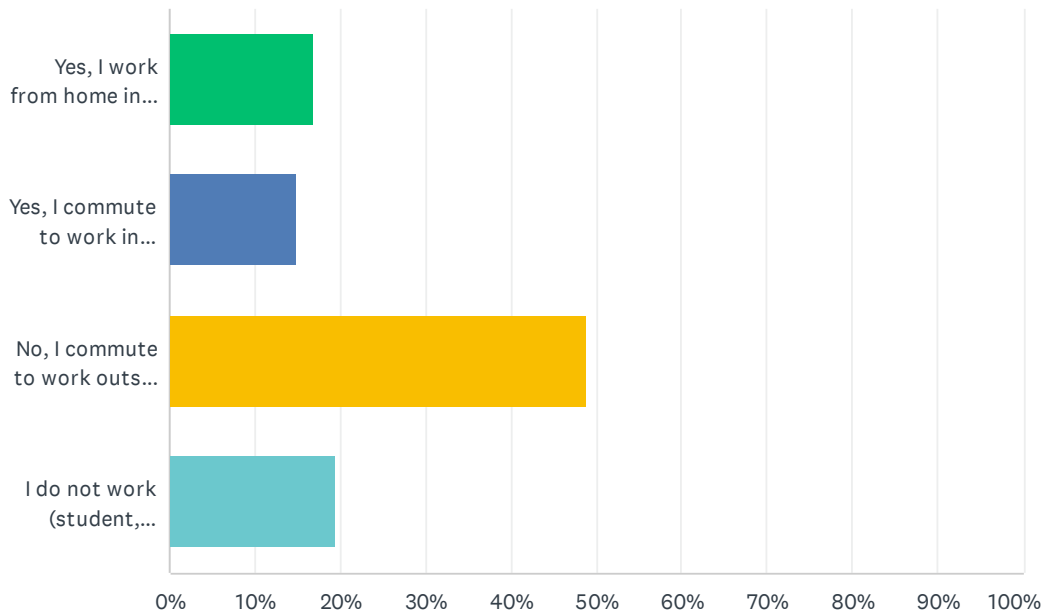
Answered: 940 Skipped: 0



ANSWER CHOICES	RESPONSES	
Yes	92.66%	871
No	7.34%	69
TOTAL		940

Q2 Do you work in Sherwood?

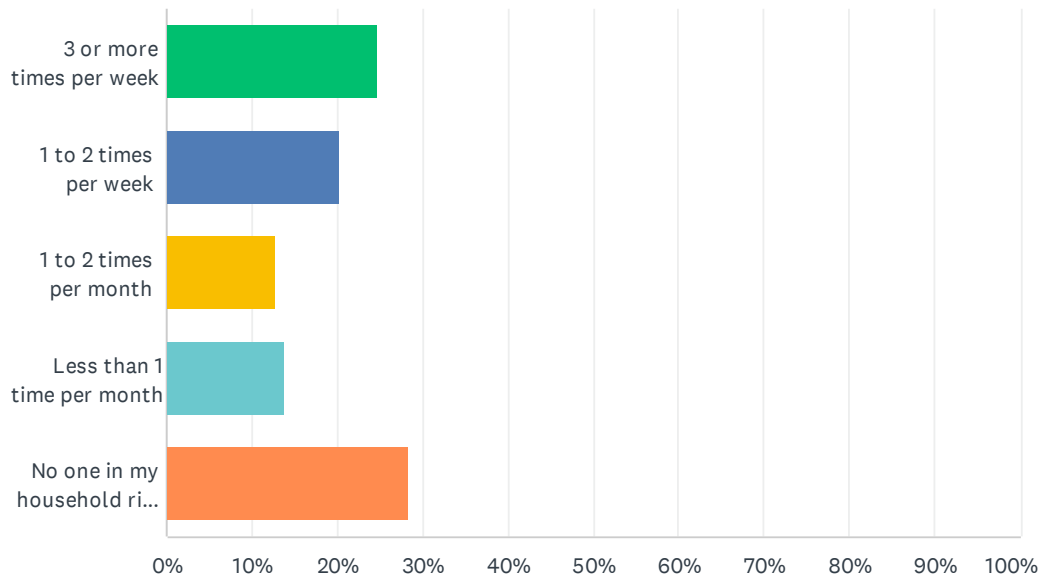
Answered: 853 Skipped: 87



ANSWER CHOICES		RESPONSES	
Yes, I work from home in Sherwood		16.76%	143
Yes, I commute to work in Sherwood		15.01%	128
No, I commute to work outside of Sherwood		48.89%	417
I do not work (student, unemployed, retired, choose not to work)		19.34%	165
TOTAL			853

Q3 How often do you or does someone in your household ride a bicycle for recreation or exercise?

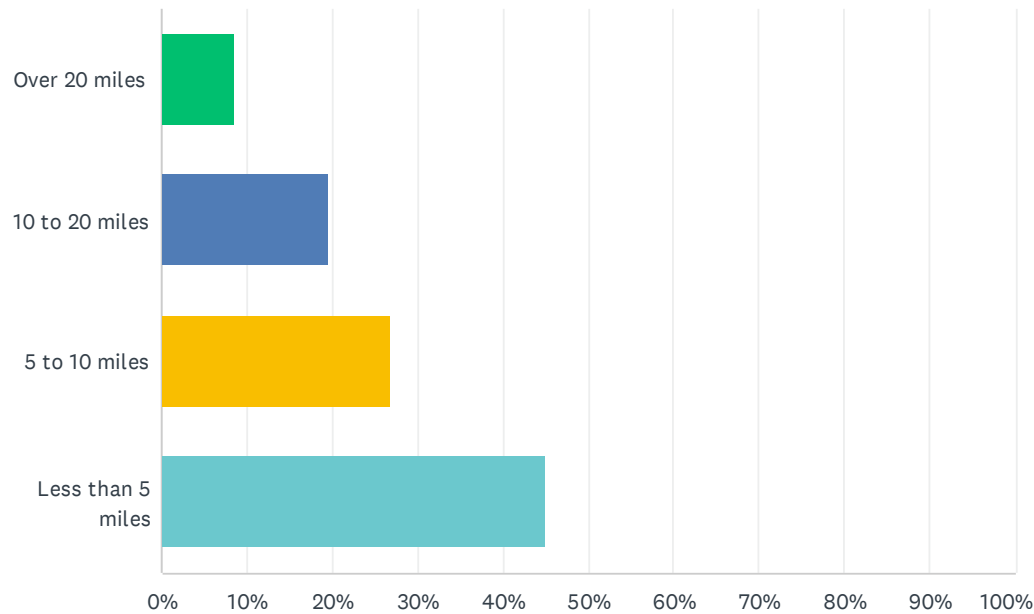
Answered: 853 Skipped: 87



ANSWER CHOICES	RESPONSES	
3 or more times per week	24.74%	211
1 to 2 times per week	20.28%	173
1 to 2 times per month	12.90%	110
Less than 1 time per month	13.83%	118
No one in my household rides a bicycle for recreation or exercise	28.25%	241
TOTAL		853

Q4 How far do you ride for each round trip?

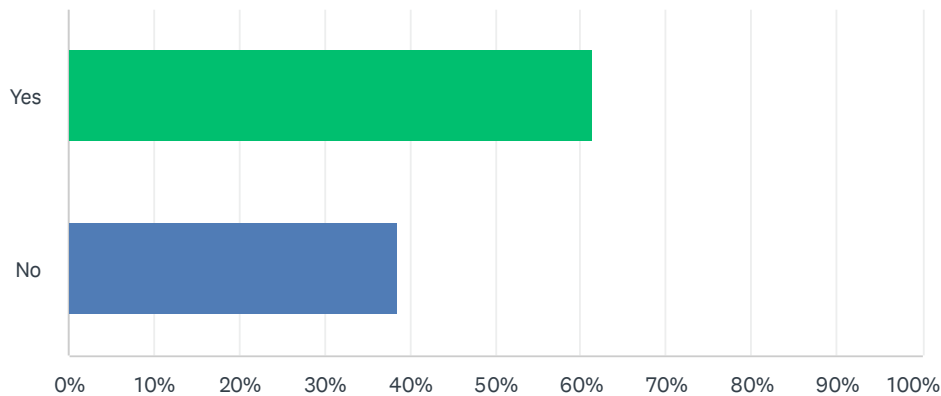
Answered: 612 Skipped: 328



ANSWER CHOICES	RESPONSES	
Over 20 miles	8.50%	52
10 to 20 miles	19.61%	120
5 to 10 miles	26.96%	165
Less than 5 miles	44.93%	275
TOTAL		612

Q5 Would you or someone in your household ride a bicycle for recreation or exercise, if appropriate infrastructure, such as trails or bicycle lanes, was available?

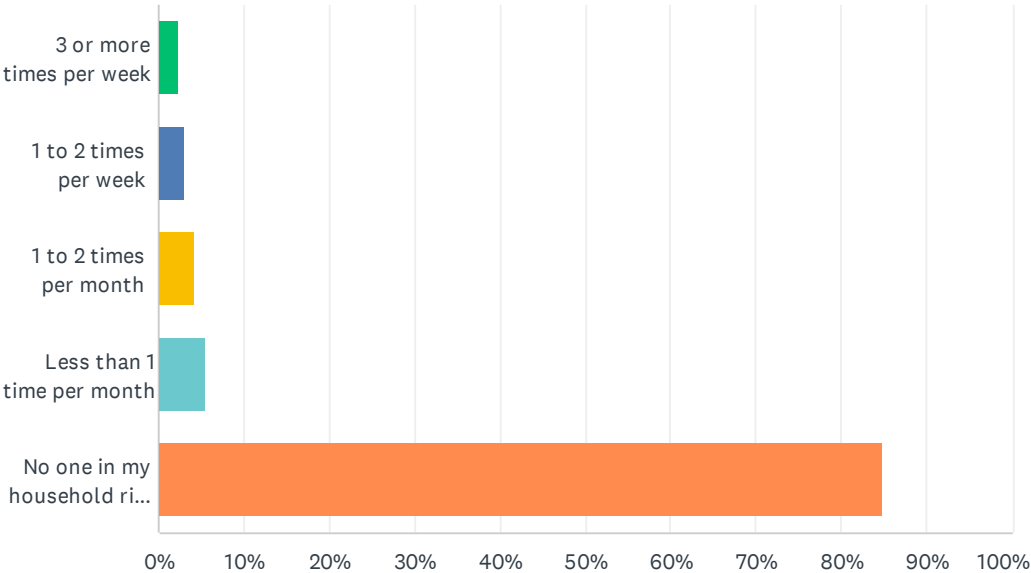
Answered: 228 Skipped: 712



ANSWER CHOICES		RESPONSES
Yes		61.40%140
No		38.60%88
TOTAL		228

Q6 How often do you or does someone in your household ride a bicycle for transportation purposes?

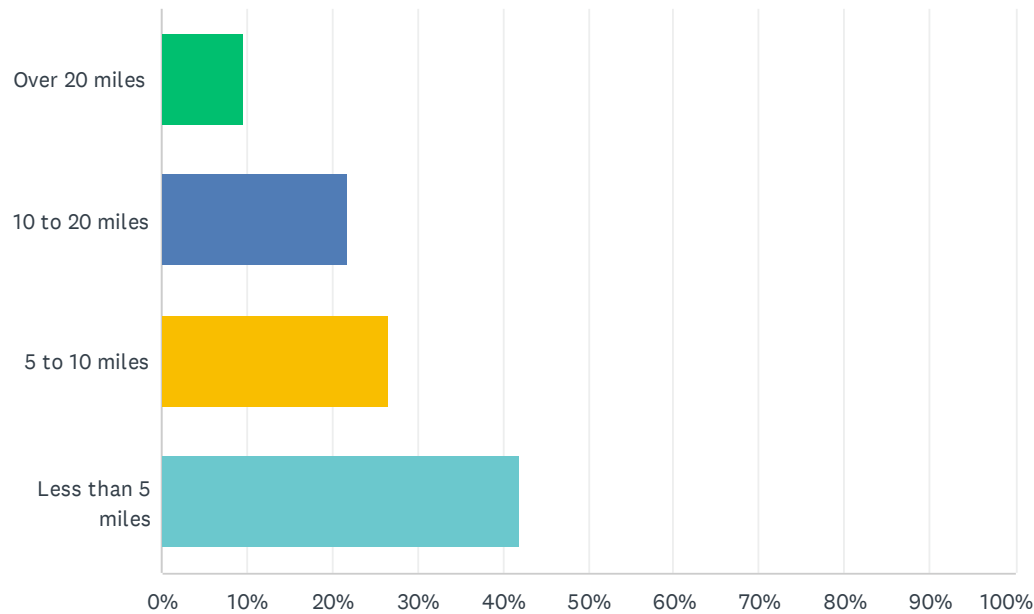
Answered: 834 Skipped: 106



ANSWER CHOICES	RESPONSES	
3 or more times per week	2.40%	20
1 to 2 times per week	3.00%	25
1 to 2 times per month	4.20%	35
Less than 1 time per month	5.64%	47
No one in my household rides a bicycle for transportation purposes	84.77%	707
TOTAL		834

Q7 How far do you ride for each round trip?

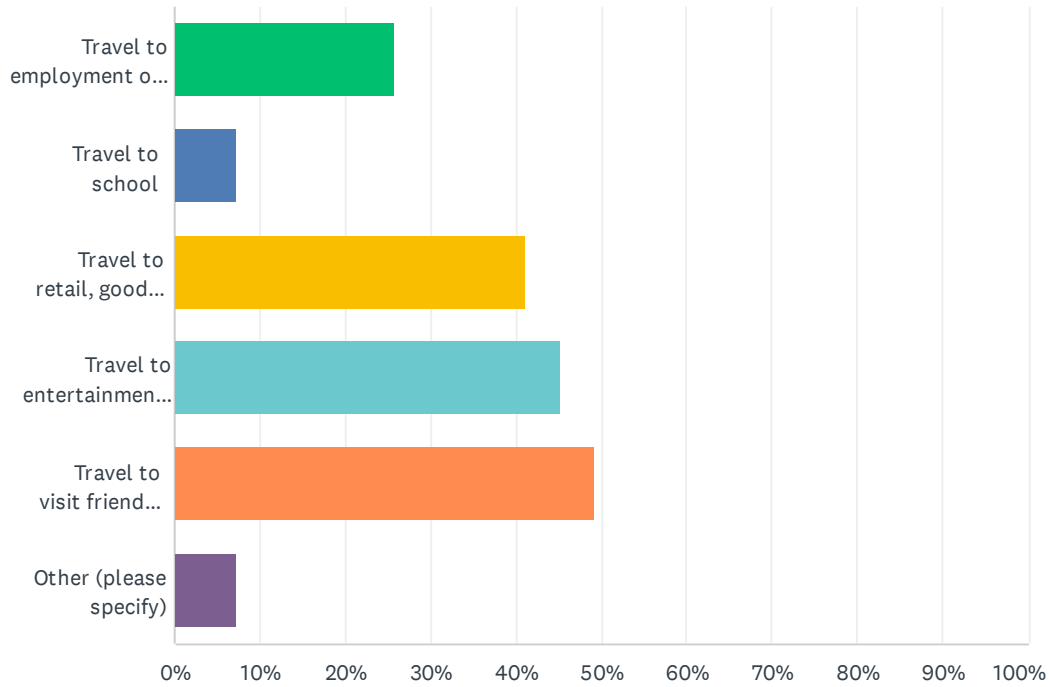
Answered: 124 Skipped: 816



ANSWER CHOICES	RESPONSES	
Over 20 miles	9.68%	12
10 to 20 miles	21.77%	27
5 to 10 miles	26.61%	33
Less than 5 miles	41.94%	52
TOTAL		124

Q8 What is your destination when riding a bicycle for transportation purposes? (please choose all that apply)

Answered: 124 Skipped: 816



ANSWER CHOICES		RESPONSES	
Travel to employment or work		25.81%	32
Travel to school		7.26%	9
Travel to retail, goods, or service providers		41.13%	51
Travel to entertainment or recreational facilities		45.16%	56
Travel to visit friends or family		49.19%	61
Other (please specify)		7.26%	9
Total Respondents: 124			

#	OTHER (PLEASE SPECIFY)	DATE
1	Training	7/22/2021 11:14 AM
2	Travel to sports practice	7/20/2021 4:08 AM
3	Exercise	7/16/2021 7:13 AM
4	Gas station icee treat	7/9/2021 1:31 PM
5	Exercise	7/8/2021 7:40 PM
6	I can't currently do this because my house is on West Maryland, which doesn't have sidewalks or a bike lane. I would love to to use my bike to go over to Walmart, so if there was a	7/8/2021 7:53 AM

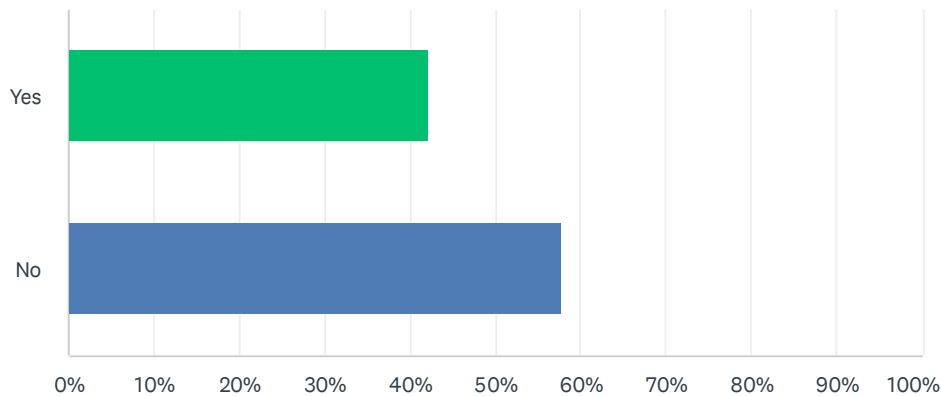
Sherwood Bicycle & Pedestrian Plan: Visioning Survey

sidewalk, I would bike for transportation more than twice a week.

7	Leisure	7/7/2021 12:42 PM
8	Recreation	7/7/2021 11:08 AM
9	Son is into bmx - need area for that	7/7/2021 10:32 AM

Q9 Would you or someone in your household ride a bicycle for transportation purposes, if appropriate infrastructure, such as trails or bicycle lanes, was available?

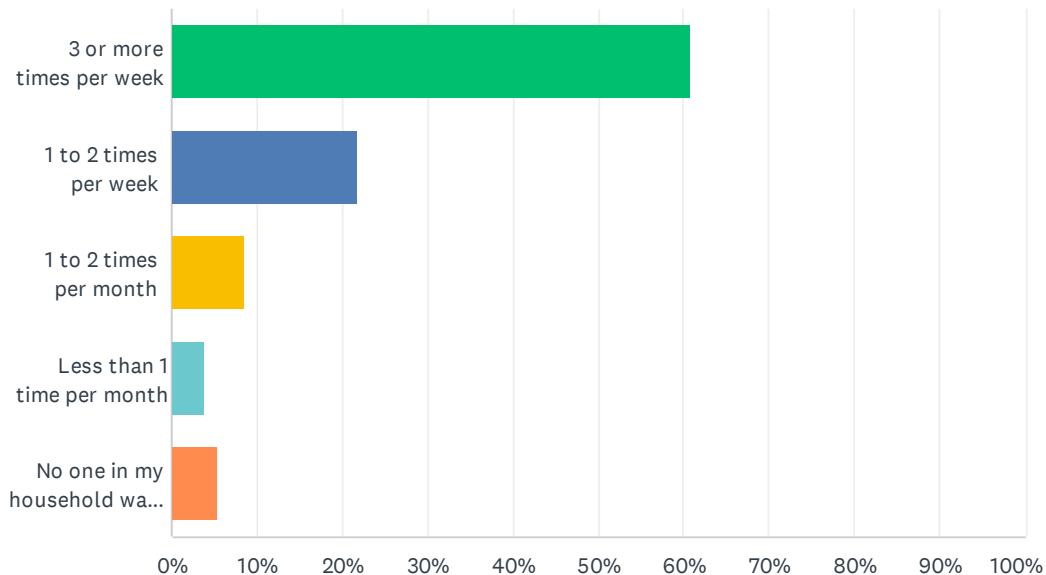
Answered: 696 Skipped: 244



ANSWER CHOICES		RESPONSES	
Yes		42.24%	294
No		57.76%	402
TOTAL			696

Q10 How often do you or does someone in your household walk or run for recreation, exercise, or commuting?

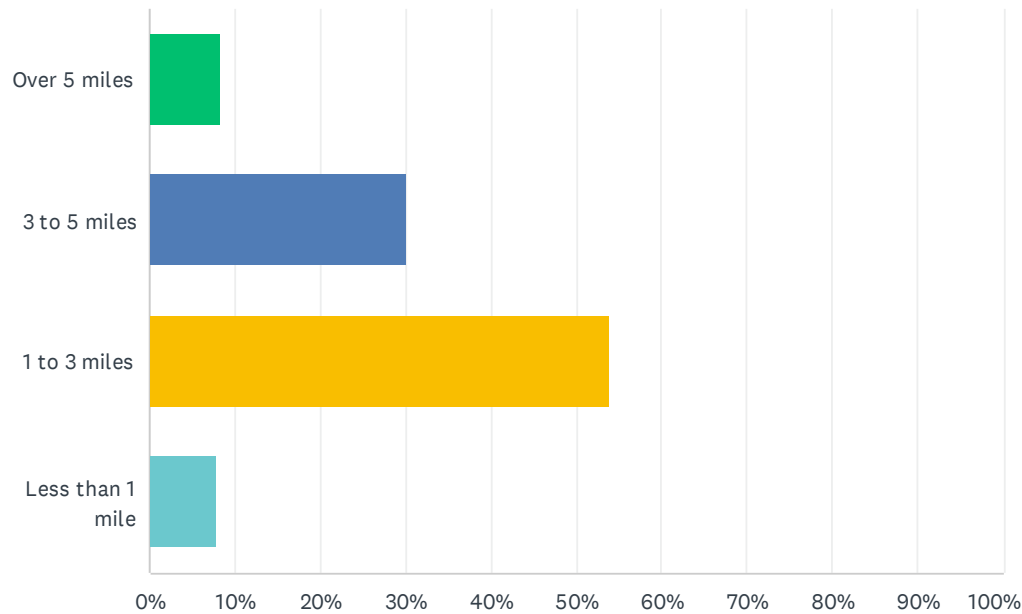
Answered: 819 Skipped: 121



ANSWER CHOICES	RESPONSES	
3 or more times per week	60.68%	497
1 to 2 times per week	21.73%	178
1 to 2 times per month	8.42%	69
Less than 1 time per month	3.91%	32
No one in my household walks or runs for recreation, exercise, or commuting	5.25%	43
TOTAL		819

Q11 How far do you walk or run each time?

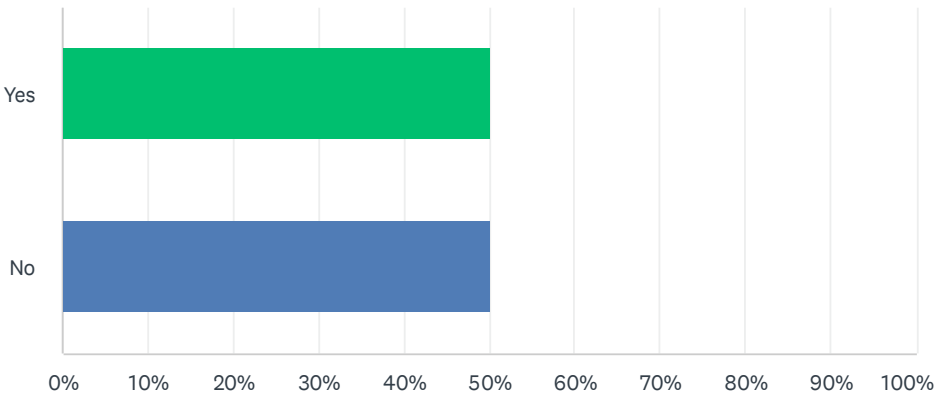
Answered: 776 Skipped: 164



ANSWER CHOICES	RESPONSES	
Over 5 miles	8.25%	64
3 to 5 miles	30.03%	233
1 to 3 miles	53.87%	418
Less than 1 mile	7.86%	61
TOTAL		776

Q12 Would you or someone in your household walk or run for recreation, exercise, or commuting if appropriate infrastructure, such as trails or sidewalks, was available?

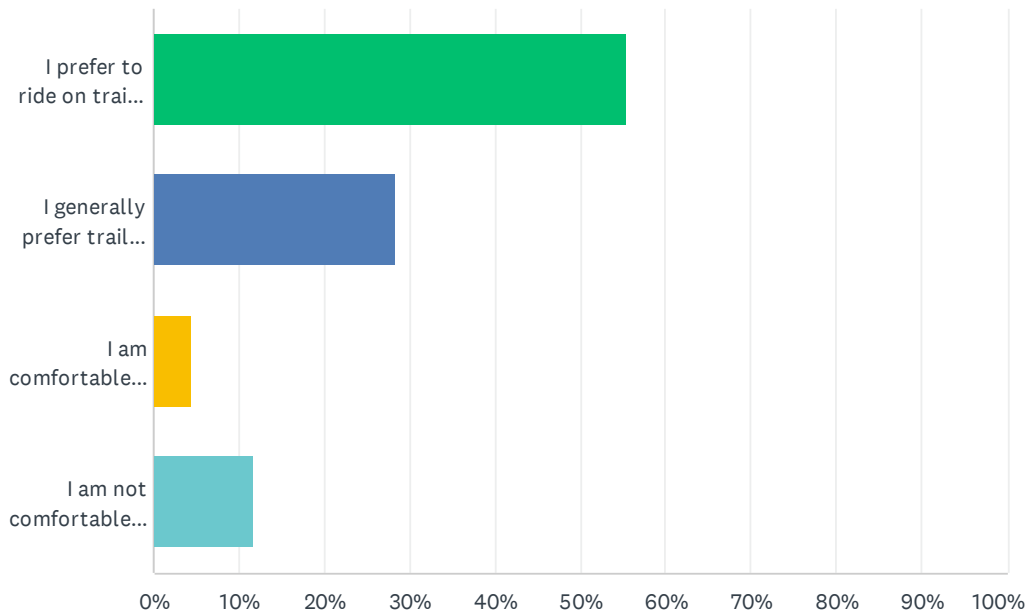
Answered: 38 Skipped: 902



ANSWER CHOICES	RESPONSES	
Yes	50.00%	19
No	50.00%	19
TOTAL		38

Q13 What is your bicycling level of comfort?

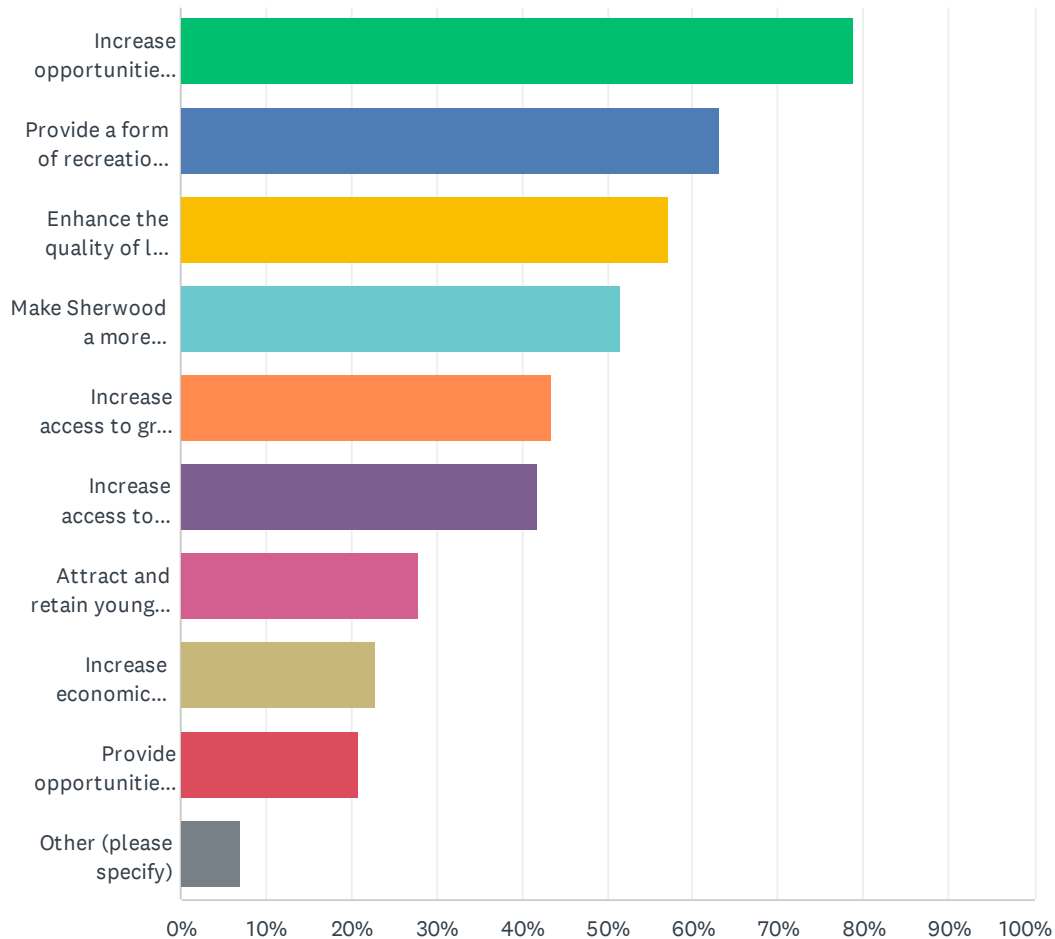
Answered: 794 Skipped: 146



ANSWER CHOICES	RESPONSES	
I prefer to ride on trails, off-street side paths, or quiet residential roads	55.42%	440
I generally prefer trails or off-street side paths, but am comfortable riding in bicycle lanes or on paved shoulders if need be	28.34%	225
I am comfortable riding with traffic and will use roads without bike lanes or paved shoulders	4.53%	36
I am not comfortable riding a bicycle in any situation	11.71%	93
TOTAL		794

Q14 What benefits would you like to have from a bicycle and pedestrian system in Sherwood? (please select the three most important benefits to you)

Answered: 794 Skipped: 146



Sherwood Bicycle & Pedestrian Plan: Visioning Survey

ANSWER CHOICES	RESPONSES	
Increase opportunities for physical activity	78.97%	627
Provide a form of recreation or relaxation	63.10%	501
Enhance the quality of life in Sherwood	57.05%	453
Make Sherwood a more desirable place to live	51.64%	410
Increase access to green space in the community	43.58%	346
Increase access to regional trails surrounding the community	41.81%	332
Attract and retain young professionals	27.96%	222
Increase economic development opportunities	22.80%	181
Provide opportunities for social interaction	20.91%	166
Other (please specify)	7.05%	56
Total Respondents: 794		

#	OTHER (PLEASE SPECIFY)	DATE
1	Allow safe travel without a vehicle	8/18/2021 4:19 PM
2	I don't	8/18/2021 1:43 PM
3	Will do nothing but slow traffic down. Complete waste of space they can ride the side walks and river trails	8/11/2021 9:43 AM
4	We use a private health club facilities. We do want nor could we support public paths in our neighborhoods	7/31/2021 7:56 PM
5	Make commuting safer.	7/20/2021 11:38 AM
6	Not really important to me.	7/19/2021 4:21 PM
7	Really see no benefit as there is already a sidewalk system in place	7/19/2021 1:45 PM
8	None it is a waste of money!!!!	7/19/2021 12:29 PM
9	I'd like to have a safe place for my children to ride bikes and walk/hike that is away from traffic. Improvement/refurbishment/addition of sidewalks in older areas of Sherwood is another great investment for our community.	7/13/2021 8:58 AM
10	no benefits at all	7/12/2021 3:58 PM
11	SAFETY for our cyclists! Drivers are not careful enough	7/10/2021 7:51 AM
12	Gravel Ridge sidewalks and more parks	7/9/2021 11:00 PM
13	Would not ride bicycle on roadways with the speeding on Keil and Brockington. Those two streets are the Indy 500 raceways	7/9/2021 6:23 PM
14	No	7/9/2021 1:07 AM
15	It would be nice to have trails here instead of driving to the river trail.	7/8/2021 11:02 PM
16	Able to safely commute to work without the risk of being killed by a vehicle driver	7/8/2021 9:59 PM
17	Get these people off the main roads. They are a menace and a hazard. Highways should be for cars, not bicycles and pedestrians.	7/8/2021 12:27 PM
18	get the bike riders OFF the road! especially the two lane no shoulder "back-roads"	7/8/2021 11:14 AM
19	Clean year-round bathrooms, well-lit paths, and ADA compliance.	7/8/2021 9:40 AM
20	I'm personally looking into moving out of Sherwood because I feel it's hard to walk/bike around	7/8/2021 7:56 AM

Sherwood Bicycle & Pedestrian Plan: Visioning Survey

here. If the city was more supportive of non-car recreation/transport, I'd be more willing to stay here.

21	Safety for those riding	7/8/2021 7:44 AM
22	For road bikes only real trail area is around the AR River, this allow Sherwood as another option that would draw in more people that would spend money at local businesses like restaurants.	7/8/2021 7:36 AM
23	We need sidewalks on every street first	7/8/2021 4:17 AM
24	Somewhere an individual can safely walk/run alone.	7/8/2021 2:41 AM
25	I just want to safely bike out of Miller's Crossing to get a cup of coffee!	7/7/2021 11:08 PM
26	We need green space in Sherwood for safe recreation but city leaders have sold our future out to developers so we can have more gas stations and dollar stores. Bottom line, give us substantial green space for running and biking. To do it safely, we have to drive to North Little Rock. Shameful.	7/7/2021 10:39 PM
27	Access to sidewalks from streets and slower speed limits on east Maryland	7/7/2021 10:14 PM
28	Waste of money	7/7/2021 8:45 PM
29	The roads are not safe to ride a bicycle on for transportation. I will use my bike for transportation if the city created dedicated trails/paths	7/7/2021 8:27 PM
30	Routes to Bill Harmon and Thornhill	7/7/2021 6:39 PM
31	No	7/7/2021 6:39 PM
32	Designated bike lanes for safety like the City of Conway maintains, and like the rail yard in Rogers	7/7/2021 5:36 PM
33	Make it easier to walk to businesses in Sherwood from my home on Oakbrooke.	7/7/2021 5:32 PM
34	Allow grade school son to ride his bike to school	7/7/2021 5:03 PM
35	I would also like to be a leader to safely travel to work and the grocery store to limit motorized vehicle traffic	7/7/2021 3:18 PM
36	I see no benefit or such a system	7/7/2021 3:13 PM
37	Ther me are no good routes to run in Sherwood. I'm not runnnn in g on the road. I have t go to North Little Rock (Burns) Little Rock (Two Rivers Park)	7/7/2021 2:56 PM
38	none	7/7/2021 2:52 PM
39	It would keep cyclist and walkers off the streets and out of the way of people driving	7/7/2021 2:18 PM
40	None. Waste of money. Fix drainage first.	7/7/2021 2:17 PM
41	Increase/Improve safety for pedestrians, bicyclers, and families and/or those with limited mobility.	7/7/2021 1:55 PM
42	Perhaps biking the mayor out of town!	7/7/2021 1:40 PM
43	This is a movement all growing cities are making. It is very necessary & needed.	7/7/2021 1:32 PM
44	Safer places to ride my bike!	7/7/2021 1:26 PM
45	Good paths in green spaces offer more than biking opportunities such as birding, running, and walking	7/7/2021 12:56 PM
46	Na	7/7/2021 12:26 PM
47	To improve handicap accessibility	7/7/2021 12:23 PM
48	Increased safety	7/7/2021 12:14 PM
49	Do not want ant trail on 107 or Kellogg too dangerous...in park or residential ok	7/7/2021 11:56 AM
50	Bike lanes and roundabouts are unnecessary. We need restaurants instead of mini storages, dollar generals, and gas stations! We need a large city park that has swings, slides, and	7/7/2021 11:42 AM

Sherwood Bicycle & Pedestrian Plan: Visioning Survey

	playground equipment that multiple families can take their kids to play and picnic.	
51	none	7/7/2021 11:35 AM
52	Get in touch with nature	7/7/2021 10:57 AM
53	The more walkable/bikeable a community is, the generally more happier it is. Would love for the town to be more walkable and have designated bike paths that go around town.	7/7/2021 10:33 AM
54	Make it ADA for wheelchairs also, the current sidewalks are not ADA compliant.	7/7/2021 10:30 AM
55	Bike team for the kids	7/7/2021 10:14 AM
56	None. Don't see the need	7/7/2021 10:10 AM

Q15 What destinations in Sherwood would you like to be able to access by walking or bicycling?

Answered: 420 Skipped: 520

#	RESPONSES	DATE
1	walmart, kroger, walgreens	10/7/2021 6:35 PM
2	Corner of North Hills and Country Club (Entertainment District)	10/7/2021 6:23 PM
3	Restaurant	10/7/2021 6:08 PM
4	Shopping	10/7/2021 5:57 PM
5	River trail, big dam bridge, Air Force base	10/7/2021 5:53 PM
6	Grocery stores, Kroger or Walmart on JFK for example.	9/28/2021 7:22 AM
7	Parks, splash pad	9/5/2021 4:56 PM
8	There aren't many destinations in Sherwood to be able to even walk to Supercenter Walmart, we have a new Tropical Smoothie coming in but there are no sidewalks to get to these places,	8/26/2021 10:48 AM
9	Sanders Library, Walmart	8/25/2021 2:53 PM
10	Walmart, Mall Area	8/22/2021 8:18 AM
11	Sports complex/rec center	8/20/2021 7:02 AM
12	Parks, eating places	8/18/2021 3:40 PM
13	Things are OK now	8/18/2021 1:44 PM
14	None	8/11/2021 9:46 AM
15	Being able to walk up and down the full length of Kiehl Ave would be nice. Also enhanced pedestrian trails around the new Entertainment District would be great!	8/10/2021 12:08 PM
16	Walmart on 107 .. possibly by way of Maryland Loop on Indian Bay Lake..	8/9/2021 7:10 AM
17	I limit my walks to my neighborhood.	8/3/2021 8:08 PM
18	Kiehl and JFK, Golf course	7/30/2021 5:07 PM
19	I want to be able to access greenspaces and parks as well as eateries and restaurants.	7/30/2021 12:05 PM
20	Harmon rec center	7/27/2021 10:13 AM
21	Other trail systems that are in place. Preferably linking up to those trails in North Little Rock. With biking becoming so popular in Little rock it makes sense for Sherwood to lead the charge the side of the river. With the airbase and army base in close proximity and all those individuals taking their exercises to Little Rock...Sherwood it is missing out on an opportunity	7/22/2021 2:47 PM
22	Na	7/22/2021 11:18 AM
23	Access to NLR trail system	7/22/2021 11:00 AM
24	Dispensary, access to Little Rock, River Trail	7/20/2021 11:39 AM
25	Walmart, Kroger, sylvan hills track	7/20/2021 11:24 AM
26	Brockington and Kiehl	7/20/2021 11:02 AM
27	Rec Center	7/20/2021 10:27 AM
28	An actual trail system to preserved green space	7/20/2021 4:21 AM
29	Most areas	7/19/2021 10:42 PM

Sherwood Bicycle & Pedestrian Plan: Visioning Survey

30	Pools, parks and local restaurants	7/19/2021 9:39 PM
31	Na	7/19/2021 8:53 PM
32	parks and recreation areas like the Recreation center	7/19/2021 6:30 PM
33	Public parks	7/19/2021 5:54 PM
34	Brockington and Kiehl	7/19/2021 5:51 PM
35	Brockington, Kiehl	7/19/2021 3:53 PM
36	Green spaces	7/19/2021 3:11 PM
37	None	7/19/2021 1:46 PM
38	Absolutely zero none this is a waste of tax payer money and the majority do NOT want it!	7/19/2021 12:30 PM
39	Restaurants and lakes/streams	7/19/2021 12:14 PM
40	none	7/19/2021 11:52 AM
41	Espresso bars like 2 Sisters	7/19/2021 11:33 AM
42	Restaurants, the park, city hall, grocery store (since we have nothing in north Sherwood, access to trails in the area	7/19/2021 11:31 AM
43	Jacksonville Cutoff, Hwy 107 / JFK, Kiehl Blvd, Brockinton Rd	7/19/2021 9:25 AM
44	Harmon Rec Center	7/18/2021 5:07 PM
45	Parks, Recreation centers, shopping	7/17/2021 3:42 PM
46	Any of the parks and lakes	7/16/2021 8:38 PM
47	Any paved trail	7/16/2021 4:56 PM
48	Access for quick trips to the grocery store/ convenience store would be nice.	7/15/2021 6:03 PM
49	Grocery stores	7/15/2021 4:11 PM
50	Schools	7/15/2021 12:33 AM
51	Restaurants	7/14/2021 8:51 PM
52	Gas stations, nearby restaurants	7/13/2021 7:54 PM
53	Country club to Harmon recreational facilities	7/13/2021 6:04 PM
54	Parks, shopping	7/13/2021 10:41 AM
55	Sherwood Forest area and Kellogg Creek area and undeveloped areas off of Batesville Pike would be great for hiking/mountain biking trails, any other forested natural area protected from vehicle traffic. A trail extending the paths from Henson Park and Pickthorne Park into the wooded area around Cherrywood and along Cherrywood itself would be a really nice addition to that area.	7/13/2021 9:23 AM
56	Parks, lakes	7/13/2021 7:11 AM
57	Parks and creek	7/12/2021 11:19 PM
58	Library, dog park	7/12/2021 11:05 PM
59	cant think off actual destinations in Sherwood, no offense. Another storage facility?	7/12/2021 9:54 PM
60	Highway 107/JFK	7/12/2021 9:12 PM
61	South	7/12/2021 6:45 PM
62	Parks	7/12/2021 6:38 PM
63	Kellogg creek	7/12/2021 6:29 PM
64	None	7/12/2021 6:09 PM

Sherwood Bicycle & Pedestrian Plan: Visioning Survey

65	Anywhere I need/want to go.	7/12/2021 5:00 PM
66	Restaurants, entertainment, bars	7/12/2021 4:57 PM
67	none	7/12/2021 3:59 PM
68	Mountain bike trails	7/12/2021 3:16 PM
69	Not sure	7/12/2021 2:45 PM
70	Access/ connect to other trails around Sherwood	7/12/2021 1:54 PM
71	Parks	7/12/2021 1:47 PM
72	A grocery store	7/12/2021 1:15 PM
73	Sherwood Forest, new Entertainment District if that ever happens	7/12/2021 11:56 AM
74	I would love to see greenspace like the Razorback greenspace with connections to businesses/eateries/breweries along the way	7/12/2021 11:32 AM
75	None	7/12/2021 10:34 AM
76	Parks and lakes, splash pad	7/12/2021 9:00 AM
77	Walmart	7/12/2021 8:27 AM
78	Lakes	7/12/2021 8:08 AM
79	Walmart, gym (Profectus Athletics)	7/12/2021 7:32 AM
80	Other parks, pools, other neighborhoods	7/12/2021 7:21 AM
81	Walmart	7/12/2021 7:05 AM
82	The library	7/12/2021 6:53 AM
83	Sherwood Forest	7/12/2021 6:36 AM
84	Batesville cutoff, jville cato road	7/11/2021 9:18 PM
85	Mall. Tennis courts	7/11/2021 8:58 PM
86	Walking trails	7/11/2021 4:09 PM
87	Off Club to HWY 107 - either complete sidewalk or a bike lane finishing CLUB to 107 and fished lane from North Hills to the Library/Sylvan Hills School complex. Would like to get to apple junction and/or walmart via bike easier.	7/11/2021 2:21 PM
88	Shopping centers, restaurants	7/11/2021 1:54 PM
89	Parks, lakes, streams	7/11/2021 10:58 AM
90	Wal-Mart supercenter	7/10/2021 11:40 PM
91	A trail that is safe and very visible. I'm not sure exactly where you'd locate one away from less secure areas!	7/10/2021 9:14 PM
92	Walmart, Kroger on JFK	7/10/2021 11:05 AM
93	Rec center & parks	7/10/2021 8:06 AM
94	Community center, shopping area.	7/9/2021 11:24 PM
95	Ponds/lakes/parks	7/9/2021 9:24 PM
96	Kiehl and hwy 107	7/9/2021 2:43 PM
97	Areas with restaurants and/or shopping. But I would also be okay with just tails that are more outdoors/green space oriented.	7/9/2021 2:24 PM
98	My neighborhoods	7/9/2021 1:33 PM
99	Parks	7/9/2021 1:15 PM

Sherwood Bicycle & Pedestrian Plan: Visioning Survey

100	Walmart	7/9/2021 1:03 PM
101	Neighborhoods to Walmart (brockington rd area)	7/9/2021 11:22 AM
102	I would like to see a bike lane along Maryland, personally, as a start.	7/9/2021 10:20 AM
103	Parks and or lakes	7/9/2021 8:57 AM
104	Parks	7/9/2021 8:26 AM
105	Community centers and parks.	7/9/2021 8:25 AM
106	Residential and shopping centers	7/9/2021 7:05 AM
107	All the parks	7/9/2021 6:31 AM
108	Shopping centers	7/9/2021 3:05 AM
109	Grocery store	7/9/2021 1:26 AM
110	None	7/9/2021 1:07 AM
111	Local parks	7/8/2021 11:27 PM
112	Batesville Pike, Sherwood Forrest, Kiehl fish pond	7/8/2021 11:07 PM
113	All of the local schools.	7/8/2021 11:03 PM
114	Sherwood Woody Forest	7/8/2021 10:01 PM
115	Harmon Center	7/8/2021 10:01 PM
116	Parks and pools	7/8/2021 9:48 PM
117	Shopping and Grocery	7/8/2021 9:47 PM
118	Parks, new sites for outdoor recreation	7/8/2021 9:38 PM
119	Grocery stores, library, auto parts stores, restaurants.	7/8/2021 9:16 PM
120	Creeks, lakes	7/8/2021 9:13 PM
121	Harmon Center	7/8/2021 9:05 PM
122	Retail stores	7/8/2021 8:59 PM
123	It would be nice to get to the area by Gadwalls and where the food truck area is and to Sherwood Forrest	7/8/2021 8:34 PM
124	Sherwood Forest or lake cherry wood.	7/8/2021 7:44 PM
125	Parks	7/8/2021 7:44 PM
126	The main centers of activity: the high school, country club, kiehl, 107 and Brockington. The beautiful areas in Sherwood like Lake Cherrywood, the High School/Baseball Fields, and Henson Park would be nice too	7/8/2021 7:26 PM
127	My own neighborhood but no sidewalks.	7/8/2021 7:14 PM
128	Neighborhood pools and parks, grocery or dollar store gas station	7/8/2021 6:49 PM
129	All of them	7/8/2021 6:28 PM
130	Walmart	7/8/2021 6:10 PM
131	Community center, park, pool area	7/8/2021 4:42 PM
132	Green spaces and parks or even shops, restaurants, etc.	7/8/2021 4:02 PM
133	Library pool	7/8/2021 3:52 PM
134	Sherwood forest/vet cemetery, city hall.	7/8/2021 3:37 PM
135	A new large park near the various Millers subdivisions.	7/8/2021 2:41 PM
136	Golf course - Walmart - State Veterans Cemetery	7/8/2021 2:12 PM

Sherwood Bicycle & Pedestrian Plan: Visioning Survey

137	Sherwood Forest	7/8/2021 2:04 PM
138	Parks	7/8/2021 1:40 PM
139	Austin Lakes	7/8/2021 12:37 PM
140	Loop RD, to Humble Crumb, to Kellog, to Hwy 107	7/8/2021 12:32 PM
141	Indian Head Estates	7/8/2021 12:29 PM
142	Parks and non car areas.	7/8/2021 12:29 PM
143	Walking trails in and around my neighborhood	7/8/2021 12:09 PM
144	Off of country club rd	7/8/2021 11:37 AM
145	All over. I ride almost always for exercise. Out around the airport, miller's crossing, ect	7/8/2021 11:36 AM
146	Jacksonville-Cato Road to Highway 107	7/8/2021 11:33 AM
147	Stores, pool and schools	7/8/2021 11:20 AM
148	Wal-Mart	7/8/2021 11:19 AM
149	through the whole town to get bike riders OFF the roads.	7/8/2021 11:17 AM
150	Parks, stores	7/8/2021 10:38 AM
151	most store fronts	7/8/2021 10:16 AM
152	Sherwood Forest and the library	7/8/2021 10:14 AM
153	Forested hiking trail area	7/8/2021 9:42 AM
154	Library, pool, Harmon Rec Center	7/8/2021 9:20 AM
155	I would like to see more of the paths connect.	7/8/2021 9:11 AM
156	Parks	7/8/2021 8:55 AM
157	Mountain bike trails	7/8/2021 8:37 AM
158	the pond by the police department	7/8/2021 8:28 AM
159	All down Kiehl both directions. Kohls. All gas stations and restaurants	7/8/2021 8:09 AM
160	Neighborhood	7/8/2021 8:07 AM
161	Grocery stores (Walmart on West Maryland) and parks/green space	7/8/2021 8:03 AM
162	Hwy 107, Batesville Pike	7/8/2021 7:53 AM
163	Parks, retail stores	7/8/2021 7:49 AM
164	Restaurants, ballparks, and parks	7/8/2021 7:47 AM
165	Nond	7/8/2021 7:45 AM
166	Sidewalks on Maryland would be fantastic	7/8/2021 7:34 AM
167	West Lee ave	7/8/2021 7:27 AM
168	Bill Harmon community center and McReynolds Sports complex and new Tennis center	7/8/2021 7:26 AM
169	Shopping and restaurants	7/8/2021 7:23 AM
170	No destination in mind. Just want a safe place to be able to get exercise.	7/8/2021 7:10 AM
171	Gap Creek	7/8/2021 7:03 AM
172	The High School or SH Elementary but crossing 107 is dangerous with small kids. Also, if we could ride easily to retail stores, we would such as Walmart. Would love a grocery store closer to 107 and Brockington. Also, riding to the golf course would be fun. Access to Bill Harmon also.	7/8/2021 6:44 AM

Sherwood Bicycle & Pedestrian Plan: Visioning Survey

173	Not in Sherwood, but close - Old Mill	7/8/2021 6:43 AM
174	City parks	7/8/2021 6:42 AM
175	Connecting parks or walking trails around all parks, similar to Henson Park	7/8/2021 6:24 AM
176	I'm really unsure. I would just like a place to take my kids!	7/8/2021 6:11 AM
177	Parks	7/8/2021 5:09 AM
178	Library	7/8/2021 4:56 AM
179	WalMart, parks and pond, a few places on Kiehl	7/8/2021 4:30 AM
180	None	7/8/2021 4:18 AM
181	Any nature area	7/8/2021 3:41 AM
182	Local parks	7/8/2021 3:26 AM
183	Sherwood Forest	7/8/2021 3:03 AM
184	Fast food restaurants	7/8/2021 12:26 AM
185	Sherwood Forrest, The Old mill in NLR	7/8/2021 12:07 AM
186	Parks	7/8/2021 12:06 AM
187	Old mill, grocery store although we don't really have one	7/8/2021 12:03 AM
188	City pools, Kiehl corridor, HWY 107 corridor, city parks	7/7/2021 11:27 PM
189	Parks	7/7/2021 11:22 PM
190	Lake cherrywood	7/7/2021 11:18 PM
191	None	7/7/2021 11:18 PM
192	Coffee shops, Kroger	7/7/2021 11:12 PM
193	Grocery/ shopping	7/7/2021 10:53 PM
194	Trails, green space but it's not safe to recreate on any major road in Sherwood	7/7/2021 10:42 PM
195	I would like my family to be able to ride safely around Sherwood instead of packing bikes up to go to other cities.	7/7/2021 10:42 PM
196	splash pad and/or park	7/7/2021 10:28 PM
197	Thornhill or Harmon Center	7/7/2021 10:07 PM
198	Parks, downtown	7/7/2021 9:28 PM
199	The Sherwood Forest primarily	7/7/2021 9:28 PM
200	A walking trail around Sherwood Forest to ballpark	7/7/2021 9:22 PM
201	It would be nice to go to baseball fields. Hugh schools. Parks	7/7/2021 9:20 PM
202	Parks, recreational areas, schools, water features	7/7/2021 9:13 PM
203	?	7/7/2021 9:01 PM
204	Library	7/7/2021 8:53 PM
205	Sherwood Forest and various parks	7/7/2021 8:51 PM
206	None	7/7/2021 8:48 PM
207	I wouldn't	7/7/2021 8:47 PM
208	parks, restaurants, stores	7/7/2021 8:43 PM
209	Newer subdivisions	7/7/2021 8:33 PM
210	Restaurants, city parks	7/7/2021 8:28 PM

Sherwood Bicycle & Pedestrian Plan: Visioning Survey

211	Neighborhood parks	7/7/2021 8:17 PM
212	Indian Hills, Brockington, Andy's	7/7/2021 7:59 PM
213	Anywhere	7/7/2021 7:56 PM
214	Grocery stores, parks	7/7/2021 7:40 PM
215	Bodies of water or beautiful scenery	7/7/2021 7:37 PM
216	All over	7/7/2021 7:35 PM
217	Parks, bodies of water, outer areas such as gibson and gravel ride and Jacksonville	7/7/2021 7:35 PM
218	Restaurants/bars/parks	7/7/2021 7:28 PM
219	Parks, library, senior center, Rec center	7/7/2021 7:27 PM
220	Neighborhood parks	7/7/2021 7:23 PM
221	All main roadways and retail locations	7/7/2021 7:21 PM
222	Parks	7/7/2021 7:09 PM
223	Miller's Crossing to walmart	7/7/2021 7:06 PM
224	Sherwood forrest	7/7/2021 7:06 PM
225	The main roads in the Gravel Ridge area as well having the ability of going from there to Keihl	7/7/2021 7:04 PM
226	None	7/7/2021 6:40 PM
227	Bill Harmon& Thornhill from Gap creek	7/7/2021 6:39 PM
228	Burns park, McCain mall area	7/7/2021 6:38 PM
229	Retail, library, etc	7/7/2021 6:37 PM
230	Haven't thought about this. Not even sure.	7/7/2021 6:37 PM
231	Parks	7/7/2021 6:33 PM
232	River Trail, Overbrook Trail	7/7/2021 6:23 PM
233	None. Do for enjoyment	7/7/2021 6:12 PM
234	Parks	7/7/2021 6:11 PM
235	Sherwood Forest and quiet areas	7/7/2021 6:10 PM
236	Businesses	7/7/2021 6:05 PM
237	Neighborhood walkways	7/7/2021 6:02 PM
238	Stores and gas stations	7/7/2021 6:00 PM
239	Off road trail if you able to build it	7/7/2021 6:00 PM
240	Trails and parks	7/7/2021 5:59 PM
241	Thornhill pool	7/7/2021 5:52 PM
242	Parks and pools. Rec center	7/7/2021 5:50 PM
243	Bicycling safely around the city without fear of being hit by a car.	7/7/2021 5:45 PM
244	Splash pad	7/7/2021 5:42 PM
245	Parks	7/7/2021 5:42 PM
246	Parks and major retailers	7/7/2021 5:42 PM
247	I would like to be able to get to the Bill Harmon Rec Center from the surrounding neighborhoods without having to go to Keihl. I'm on Grandview St.	7/7/2021 5:38 PM
248	Walgreens from Oakbrooke off of Kiehl	7/7/2021 5:35 PM

Sherwood Bicycle & Pedestrian Plan: Visioning Survey

249	Gravel Ridge area	7/7/2021 5:27 PM
250	Would like to be able to cross 107 at North Hills with a walk signal.	7/7/2021 5:27 PM
251	Connecting most of the sides trails / trails to pools for kids. 107 probably has great room for a trial as well.	7/7/2021 5:18 PM
252	The parks, more of Woodruff Creek - perhaps all the way to Sherwood Forest from Henson Park, and then from Pickthorne to Thornhill	7/7/2021 5:17 PM
253	Sherwood Elementary	7/7/2021 5:11 PM
254	We need more sidewalks in neighborhoods	7/7/2021 5:07 PM
255	Any of it! There are very few bike paths in sherwood!	7/7/2021 5:03 PM
256	Indianhead Lake	7/7/2021 5:03 PM
257	Ace Hardware. Garden Center. Brian's Pharmacy.	7/7/2021 5:03 PM
258	Ball parks, tennis courts	7/7/2021 5:01 PM
259	Parks and neighborhoods	7/7/2021 4:56 PM
260	I think that east Maryland would be the ideal spot for bike lines to access the most of the town/walmart	7/7/2021 4:55 PM
261	Businesses off of Warden	7/7/2021 4:47 PM
262	Restaurants	7/7/2021 4:45 PM
263	Pools	7/7/2021 4:40 PM
264	Businesses on Keihl	7/7/2021 4:31 PM
265	Pools, parks, tennis courts, schools	7/7/2021 4:22 PM
266	Sherwood Forest possibly	7/7/2021 4:14 PM
267	It would be nice to have a trail around the softball and baseball complex and around Sherwood Woody Forrest	7/7/2021 4:12 PM
268	Library, schools, parks, swimming pools	7/7/2021 4:09 PM
269	None	7/7/2021 4:05 PM
270	The pond	7/7/2021 4:01 PM
271	Bill Harmon Rec Center, Community Pond, Pools	7/7/2021 3:58 PM
272	All main roads	7/7/2021 3:52 PM
273	Fairway pool. Henson Park. Kroger.	7/7/2021 3:47 PM
274	Local dining	7/7/2021 3:23 PM
275	Arkansas cycling and fitness, Kroger, walmart, and some of the parks	7/7/2021 3:23 PM
276	Any.. we have none	7/7/2021 3:20 PM
277	No specific areas	7/7/2021 3:15 PM
278	Connection between the parts of the existing trail from Thornhill park to Henson side. The gap in the neighborhood makes it difficult.	7/7/2021 3:14 PM
279	none	7/7/2021 3:14 PM
280	Parks, recreational facilities	7/7/2021 3:10 PM
281	The area over by Gadwalls that I've heard is going to be a downtown/food truck type area.	7/7/2021 3:06 PM
282	Parks	7/7/2021 2:58 PM
283	Green areas but also grocery stores	7/7/2021 2:57 PM

Sherwood Bicycle & Pedestrian Plan: Visioning Survey

284	I would like to be able to bike to the Sherwood Amy Sanders library.	7/7/2021 2:53 PM
285	I just want well maintained unpaved trails to ride.	7/7/2021 2:50 PM
286	dining and entertainment	7/7/2021 2:50 PM
287	Gas stations, Walmart, library restaurants	7/7/2021 2:50 PM
288	Splash pad, Lakewood POA pool, Seminole Trail	7/7/2021 2:47 PM
289	Would love just to ride close to home	7/7/2021 2:39 PM
290	Jacksonville Cutoff to Main St.	7/7/2021 2:38 PM
291	Walmart	7/7/2021 2:35 PM
292	Recreational trails	7/7/2021 2:34 PM
293	Green spaces	7/7/2021 2:29 PM
294	greenspaces and parks	7/7/2021 2:21 PM
295	Anywhere that does not include or limits use of busy intersections	7/7/2021 2:20 PM
296	none	7/7/2021 2:20 PM
297	none	7/7/2021 2:18 PM
298	parks	7/7/2021 2:16 PM
299	Sherwood Forest,	7/7/2021 2:11 PM
300	stores	7/7/2021 2:06 PM
301	WalMart	7/7/2021 2:05 PM
302	Oakbrooke neighborhood	7/7/2021 2:04 PM
303	Seminole trail neighborhood. Preferably the 3105 Seminole Trail area.	7/7/2021 2:03 PM
304	Library, parks, restaurants	7/7/2021 2:00 PM
305	Oakbrook area and the library on Johnson	7/7/2021 1:59 PM
306	Oakbrooke, East Maryland, Kiehl	7/7/2021 1:57 PM
307	Starbucks and Kroger	7/7/2021 1:57 PM
308	Lakewood Village, Old Mill, parks, grocery stores, pharmacy	7/7/2021 1:56 PM
309	Walmart	7/7/2021 1:53 PM
310	The Hospital	7/7/2021 1:52 PM
311	Around Miller's Glen, and other sub divisions, as these areas are safe	7/7/2021 1:48 PM
312	Anything outside	7/7/2021 1:42 PM
313	What destinations are in Sherwood? None, Sherwood is a retirement community not for young people	7/7/2021 1:42 PM
314	Skateboard Park	7/7/2021 1:41 PM
315	all exits	7/7/2021 1:40 PM
316	None unless you connect parks or do something in sherwood Forrest	7/7/2021 1:40 PM
317	Restaurants	7/7/2021 1:33 PM
318	Full connecting route around the city limits to allow access entry points if wanting to go anywhere in the city limits	7/7/2021 1:30 PM
319	Local parks, grocery store	7/7/2021 1:26 PM
320	Sherwood parks	7/7/2021 1:18 PM

Sherwood Bicycle & Pedestrian Plan: Visioning Survey

321	Parks	7/7/2021 1:17 PM
322	Expand the trails we have and do better upkeep of the existing trails. Having more trails to run on would be amazing. A trail running from old Sherwood, around Country Club, to new Sherwood, Miller's Crossing, would be great.	7/7/2021 1:10 PM
323	Parks	7/7/2021 1:05 PM
324	sherwood forest, the schools, and parks	7/7/2021 12:58 PM
325	City parks	7/7/2021 12:56 PM
326	Any	7/7/2021 12:52 PM
327	Sanders Library	7/7/2021 12:45 PM
328	Parks	7/7/2021 12:44 PM
329	Pool	7/7/2021 12:36 PM
330	107	7/7/2021 12:30 PM
331	Parks	7/7/2021 12:28 PM
332	Parks, restaurants	7/7/2021 12:26 PM
333	WalMart Super Center	7/7/2021 12:26 PM
334	Parks and playgrounds	7/7/2021 12:24 PM
335	Restaurants, library, schools	7/7/2021 12:21 PM
336	Something that connects north and south side of Kiehl	7/7/2021 12:16 PM
337	Entire indianhead neighborhood, oakbrooke, west Kiehl	7/7/2021 12:15 PM
338	The library, Oakbrooke elementary	7/7/2021 12:15 PM
339	Walmart or Dollar General, Mama's Gyros etc:	7/7/2021 12:14 PM
340	Downtown Sherwood	7/7/2021 12:11 PM
341	Walmart, Lake Cherrywood Park, Thornberry Park	7/7/2021 12:10 PM
342	Parks and the new entertainment district.	7/7/2021 12:08 PM
343	Harmon Center, shops along Kiehl	7/7/2021 12:07 PM
344	Businesses on Kiehl and 107	7/7/2021 12:06 PM
345	Millera Glen subdivision	7/7/2021 12:01 PM
346	Connection between neighborhoods.	7/7/2021 12:01 PM
347	Walmart Neighborhood Market	7/7/2021 12:01 PM
348	Linking community parks	7/7/2021 12:00 PM
349	A safe walking path	7/7/2021 11:59 AM
350	None 107 is TOOO dangerous	7/7/2021 11:58 AM
351	Green spaces in miller's Glenn and new residential areas	7/7/2021 11:57 AM
352	Woods, parks, lakes/ponds	7/7/2021 11:54 AM
353	The power lines running from Lantrip to Brockington	7/7/2021 11:54 AM
354	Restaurants and small shopping like Dollar general	7/7/2021 11:54 AM
355	warren road	7/7/2021 11:50 AM
356	I'd love to see the whole city connected with trails.	7/7/2021 11:50 AM
357	Neighborhood Market	7/7/2021 11:49 AM

Sherwood Bicycle & Pedestrian Plan: Visioning Survey

358	Maybe connect some of the larger neighborhoods - I'm prefer green space for trails	7/7/2021 11:48 AM
359	Big dam bridge	7/7/2021 11:47 AM
360	Community parks and green spaces	7/7/2021 11:44 AM
361	Parks, side streets	7/7/2021 11:44 AM
362	Shops	7/7/2021 11:43 AM
363	Mid town from Gravel Ridge	7/7/2021 11:42 AM
364	All the parks and Sherwood Forest as well as the new entertainment space. A bike lane out 107 to the country would be great also.	7/7/2021 11:40 AM
365	I'm comfortable riding in just about any condition and Road depending on day/time of day. #1 priority would be connecting to other trails that can get you safely to the River Trail.	7/7/2021 11:38 AM
366	none	7/7/2021 11:35 AM
367	Parks and trails	7/7/2021 11:35 AM
368	Restaurants, grocery stores, parks, coffee shops	7/7/2021 11:35 AM
369	Trails only	7/7/2021 11:34 AM
370	trail paths through green spaces	7/7/2021 11:34 AM
371	Pools, grocery stores, parks	7/7/2021 11:34 AM
372	Parks or swimming pools	7/7/2021 11:31 AM
373	North Little Rock	7/7/2021 11:28 AM
374	more green space	7/7/2021 11:22 AM
375	A grocery store, restaurants	7/7/2021 11:21 AM
376	More walking paths to parks, splash pad, and pools located throughout Sherwood instead of having to drive.	7/7/2021 11:21 AM
377	All parks and recreational center	7/7/2021 11:16 AM
378	A pool at the old Henson park!	7/7/2021 11:16 AM
379	Connect existing trails	7/7/2021 11:15 AM
380	Restaurants	7/7/2021 11:15 AM
381	Maryland Ave needs a sidewalk.	7/7/2021 11:13 AM
382	Parks, ballfields, etc	7/7/2021 11:11 AM
383	Parks, grocery stores	7/7/2021 11:08 AM
384	Bill Harmon Rec Center	7/7/2021 11:05 AM
385	Connect the west side of Jville to Sherwood with bike lanes and sidewalks etc. I nearly get run over weekly coming around the curves on West Main	7/7/2021 11:00 AM
386	Connecting Sherwood to the overall River Trail would be nice	7/7/2021 10:59 AM
387	Any other area bike paths	7/7/2021 10:58 AM
388	Walmart, ball field's, schools	7/7/2021 10:57 AM
389	Woods, water, nature	7/7/2021 10:54 AM
390	Parks, grocery stores	7/7/2021 10:54 AM
391	Pumptracks	7/7/2021 10:52 AM
392	Areas close to Kiehl & Brockington	7/7/2021 10:51 AM
393	Brockinton end of Kiehl to 107	7/7/2021 10:48 AM

Sherwood Bicycle & Pedestrian Plan: Visioning Survey

394	Green spaces, if such spaces actually existed in Sherwood	7/7/2021 10:48 AM
395	Grocery store, restaurants, parks	7/7/2021 10:47 AM
396	Across & up & down kiehl with more than just one bridge	7/7/2021 10:44 AM
397	Restaurants	7/7/2021 10:43 AM
398	MAINLY THE NEIGHBORHOODS THAT DO NOT HAVE SIDEWALKS	7/7/2021 10:42 AM
399	Coulter Road needs a sidewalk terribly. So many bike riders and walkers.	7/7/2021 10:42 AM
400	Stores along Kiehl and 107, access to Sherwood Forest and the sports complex via bike	7/7/2021 10:42 AM
401	Parks	7/7/2021 10:41 AM
402	Sherwood to any destination that welcomes cyclists or runners, coffee shops, Arkansas Cycling and Fitness	7/7/2021 10:40 AM
403	Neighborhoods	7/7/2021 10:38 AM
404	Grocery stores, Neighborhoods, parks, pools.	7/7/2021 10:36 AM
405	Stores, library, schools, all city buildings and parks. There is not even a sidewalk going to the post office in Gravel Ridge yet.	7/7/2021 10:34 AM
406	kiehl	7/7/2021 10:32 AM
407	Doesn't matter	7/7/2021 10:25 AM
408	any of the city parks	7/7/2021 10:24 AM
409	I'd like to see trails link all parks in Sherwood together. Also, trails to schools would be nice so kids can SAFELY ride if desired	7/7/2021 10:22 AM
410	A major thing would be walmart, from 1 side of 107 to the other. Places that are desirable to go for shopping and the like.	7/7/2021 10:18 AM
411	The pond by the Police Dept.	7/7/2021 10:18 AM
412	Sherwood forest	7/7/2021 10:15 AM
413	Any!	7/7/2021 10:14 AM
414	There are already trails and sidewalks	7/7/2021 10:11 AM
415	parks, restaurants, ponds/lakes, schools	7/7/2021 10:08 AM
416	Neighborhood parks	7/7/2021 10:06 AM
417	The entertainment district OR to park my car at a destination and then be able to make a full loop on a trail and come back to my car...rather than walking a trail to a dead end and separating my steps back to my entry point.	4/26/2021 3:36 PM
418	Country club	4/26/2021 3:33 PM
419	Local parks and possibly food and/or entertainment facilities.	4/26/2021 2:56 PM
420	Food	4/26/2021 2:49 PM

Q16 What destinations in Central Arkansas would you like to be able to access by walking or bicycling?

Answered: 361 Skipped: 579

#	RESPONSES	DATE
1	AR River Trail	10/7/2021 6:35 PM
2	Other trails	10/7/2021 6:08 PM
3	Dining	10/7/2021 5:57 PM
4	Little Rock AFB	9/28/2021 7:22 AM
5	River trail from NLR (connection) to Sherwood would be awesome.	9/5/2021 4:56 PM
6	Na	8/26/2021 10:48 AM
7	Arkansas River Trail, Emerald Park Trails	8/25/2021 2:53 PM
8	Downtown LR SAFELY	8/22/2021 8:18 AM
9	River trail	8/20/2021 7:02 AM
10	Ok with current	8/18/2021 1:44 PM
11	None	8/11/2021 9:46 AM
12	I believe access from Sherwood to Burns Park would be great since it is the closest regional park	8/10/2021 12:08 PM
13	From Sherwood:to the I 440 bridge corridor or to Jacksonville	8/9/2021 7:10 AM
14	None.	8/3/2021 8:08 PM
15	Mccain Mall , Lakewood	7/30/2021 5:07 PM
16	The downtown / riverwalk area.	7/30/2021 12:05 PM
17	River trail in North Little Rock	7/27/2021 10:13 AM
18	Ideally linking up to the Arkansas River Trail or other parks	7/22/2021 2:47 PM
19	Na	7/22/2021 11:18 AM
20	NLR trail system	7/22/2021 11:00 AM
21	Literally all of them	7/20/2021 11:39 AM
22	The river trail, argenta, river market, burns park	7/20/2021 11:24 AM
23	Downtown Little Rock	7/20/2021 10:27 AM
24	Connection to a regional trail and path system	7/20/2021 4:21 AM
25	Na	7/19/2021 8:53 PM
26	The walking and riding areas connections to the Bid Dam Bridge	7/19/2021 6:30 PM
27	Argenta	7/19/2021 5:54 PM
28	connections to Jacksonville, Little Rock	7/19/2021 3:53 PM
29	River trail	7/19/2021 3:11 PM
30	None	7/19/2021 1:46 PM
31	Zero waste of money and majority does NOT want it	7/19/2021 12:30 PM

Sherwood Bicycle & Pedestrian Plan: Visioning Survey

32	none	7/19/2021 11:52 AM
33	Burns Park, Pinnacle Mt area	7/19/2021 11:33 AM
34	Parks Big Dam Bridge	7/19/2021 11:31 AM
35	River Market, Argenta, Heights, West Little Rock, Big Dam Bridge, Two Rivers Park, Rebsamen Park Soccer Fields	7/19/2021 9:25 AM
36	grocery stores	7/18/2021 5:07 PM
37	Argenta, River Trail	7/17/2021 3:42 PM
38	Access to the Arkansas River Trail, without having to drive to the trail would be nice.	7/15/2021 6:03 PM
39	Easier access to the River trail and downtown	7/15/2021 4:11 PM
40	Arkansas River Trail	7/15/2021 12:33 AM
41	Arkansas River Trail	7/14/2021 8:51 PM
42	River	7/13/2021 7:54 PM
43	Parks	7/13/2021 10:41 AM
44	A path along Five Mile Creek connecting to the paved trail owned/maintained by OPOA in NLR would be nice	7/13/2021 9:23 AM
45	River trail	7/12/2021 11:19 PM
46	Schools, pools etc.	7/12/2021 11:05 PM
47	River trail	7/12/2021 10:05 PM
48	Connect to River trail	7/12/2021 9:54 PM
49	107/JFK	7/12/2021 9:12 PM
50	Argenta, River market, River Trail	7/12/2021 6:38 PM
51	Arkansas river, shopping areas, lakes, woods	7/12/2021 6:29 PM
52	None	7/12/2021 6:09 PM
53	I'd love to be able to safely bike from Sherwood, all the way to pinnacle	7/12/2021 5:00 PM
54	Restaurants, entertainment, bars	7/12/2021 4:57 PM
55	none	7/12/2021 3:59 PM
56	The river trail	7/12/2021 3:16 PM
57	Downtown LR	7/12/2021 3:16 PM
58	Not sure	7/12/2021 2:45 PM
59	River trail/ downtown LR	7/12/2021 1:54 PM
60	Other trails	7/12/2021 1:47 PM
61	None	7/12/2021 11:56 AM
62	The River Trail system	7/12/2021 11:32 AM
63	None	7/12/2021 10:34 AM
64	Burns park	7/12/2021 8:27 AM
65	Burns park	7/12/2021 8:08 AM
66	McCain mall, Kroger, Andy's, Lakewood village,	7/12/2021 7:32 AM
67	Downtown LR and /or NLR, Burns park trails	7/12/2021 7:21 AM
68	Don't know	7/12/2021 7:05 AM

Sherwood Bicycle & Pedestrian Plan: Visioning Survey

69	The Arkansas river trail	7/12/2021 6:53 AM
70	River trail	7/12/2021 6:41 AM
71	River Trail	7/12/2021 6:36 AM
72	Argenta	7/11/2021 9:18 PM
73	Connecting routes from Jacksonville to Sherwood to Little Rock	7/11/2021 8:58 PM
74	to the Mary Anne Salmon Bike Trail / NLR Bike Trails, would LOVE to see a way to get from Fairway in Sherwood to Fairway in NLR -- then it would be safer to bike/walk to the mall area in NLR.	7/11/2021 2:21 PM
75	Same as above	7/11/2021 1:54 PM
76	We walk the Big Dam Bridge, but even it is not well managed. The grass is high and trash is littered.	7/10/2021 9:14 PM
77	NLR Athletic Club	7/10/2021 11:05 AM
78	Anywhere a bike can go	7/10/2021 8:06 AM
79	The River Trail	7/10/2021 7:49 AM
80	Connection to downtown and/or river trail	7/9/2021 11:24 PM
81	Sherwood	7/9/2021 2:43 PM
82	All schools	7/9/2021 1:33 PM
83	The River Trail, Pinnacle Mountain, The River Market, Argenta	7/9/2021 1:15 PM
84	AR River Trail	7/9/2021 1:03 PM
85	Downtown areas north and south	7/9/2021 11:22 AM
86	Arkansas River Trail and parks	7/9/2021 8:25 AM
87	It would be nice if all central Arkansas trails would interconnect. Sherwood to the downtown river trail would be wonderful	7/9/2021 7:05 AM
88	Connect to the river trail/north Little Rock. Maybe to Camp Robinson	7/9/2021 6:56 AM
89	..	7/9/2021 6:31 AM
90	The more we are able to connect the trails in central Arkansas the better	7/9/2021 5:07 AM
91	Nike riding would probably remain in neighborhood	7/9/2021 1:26 AM
92	Nonenone	7/9/2021 1:07 AM
93	Rivertrail	7/8/2021 11:42 PM
94	River Market	7/8/2021 11:27 PM
95	Burns Park	7/8/2021 11:07 PM
96	NLR	7/8/2021 11:03 PM
97	Batesville Pike	7/8/2021 10:01 PM
98	The air force base river trail and river market	7/8/2021 10:01 PM
99	City	7/8/2021 9:48 PM
100	Restaurants, Shopping and Grocery	7/8/2021 9:47 PM
101	1)Elevation and hills makes it hard, but tie in with the River Trail system. 2) Federal/Local partnership for Sherwood to have a role with Camp Robinson MTB trails access.	7/8/2021 9:38 PM
102	It would be cool to be able to bike to Argenta. There are great restaurants and bars/breweries that Sherwood doesn't have.	7/8/2021 9:16 PM
103	Waterways	7/8/2021 9:13 PM

Sherwood Bicycle & Pedestrian Plan: Visioning Survey

104	River Market	7/8/2021 9:05 PM
105	Burns park	7/8/2021 8:59 PM
106	Safely get to the river and back. Used tri Sherwood to ACH but got too dangerous	7/8/2021 8:34 PM
107	River Trail	7/8/2021 8:01 PM
108	Link to main bike path	7/8/2021 7:44 PM
109	Little Rock, North Little Rock, maybe even Conway, Bryant, or Benton	7/8/2021 7:26 PM
110	All of them	7/8/2021 6:28 PM
111	Restaurant	7/8/2021 4:42 PM
112	No particular place	7/8/2021 4:02 PM
113	River trail	7/8/2021 3:52 PM
114	Bike lane from sherwood to pinnacle	7/8/2021 3:37 PM
115	Subdivision to subdivision / kids visiting other kids	7/8/2021 2:41 PM
116	North side of Arkansas River - Old Mill & Lakes in Lakewood	7/8/2021 2:12 PM
117	Would love more walking trails	7/8/2021 2:04 PM
118	Parks	7/8/2021 1:40 PM
119	Austin Lakes	7/8/2021 12:37 PM
120	Indianhead Estates	7/8/2021 12:29 PM
121	Hiking trails	7/8/2021 12:29 PM
122	All	7/8/2021 11:36 AM
123	All schools and public library's should be accessible from the main roads	7/8/2021 11:33 AM
124	Stores	7/8/2021 11:20 AM
125	put as many in as needed to get the bike riders OFF the roads. its WAY to dangerous	7/8/2021 11:17 AM
126	big dam bridge walking path	7/8/2021 10:16 AM
127	.	7/8/2021 9:42 AM
128	Arkansas River Trail	7/8/2021 9:40 AM
129	It would be nice to have paths leading to some of the larger parks.	7/8/2021 9:11 AM
130	Parks	7/8/2021 8:55 AM
131	Mountain bike trails	7/8/2021 8:37 AM
132	anywhere!	7/8/2021 8:28 AM
133	Neighborhood	7/8/2021 8:07 AM
134	It would be nice to bike over to Burns Park/the river trail	7/8/2021 8:03 AM
135	Love to be able to connect with the ART	7/8/2021 7:53 AM
136	AR River Trail	7/8/2021 7:49 AM
137	Safe connection to NLR and areas to ride rural areas in North Pulaski	7/8/2021 7:47 AM
138	River trail or trail in Levy	7/8/2021 7:45 AM
139	Burns Park and the old mill	7/8/2021 7:26 AM
140	N/a	7/8/2021 7:10 AM
141	Little Rock	7/8/2021 7:03 AM

Sherwood Bicycle & Pedestrian Plan: Visioning Survey

142	Connecting to the BDB trails or simply Argenta's new area would be nice. Communities like Fayetteville but also Blue Ash, OH has a great community area called The Summit Park.	7/8/2021 6:44 AM
143	River Trail, North Little Rock	7/8/2021 6:43 AM
144	None	7/8/2021 6:42 AM
145	Any?	7/8/2021 6:11 AM
146	The bike paths to NLR.	7/8/2021 5:09 AM
147	Big Dam and Two Rivers Park	7/8/2021 5:02 AM
148	River Market	7/8/2021 4:56 AM
149	The river, downtown LR, Burns Park and river trail	7/8/2021 4:30 AM
150	Sidewalks	7/8/2021 4:18 AM
151	Burns Park, Big Dam Bridge, Downtown NLR/LR, and the trails linking those areas.	7/8/2021 3:41 AM
152	Burns Park	7/8/2021 3:03 AM
153	Main Street LR	7/8/2021 12:26 AM
154	McCain Mall	7/8/2021 12:06 AM
155	The River trail	7/8/2021 12:03 AM
156	Downtown NLR & LR, River Trails, woody's Sherwood Forest	7/7/2021 11:27 PM
157	Lake the Sherwood	7/7/2021 11:18 PM
158	None	7/7/2021 11:18 PM
159	Anything out of Miller's Crossing. Riding along 107 isn't fun, but it's my only option with a child trailer (max speed 10mph = we stay on sidewalks to avoid getting run over)	7/7/2021 11:12 PM
160	River	7/7/2021 10:53 PM
161	Question doesn't make sense. River Trail.	7/7/2021 10:42 PM
162	I would like for my family to be able to safely walk or bike anywhere around Sherwood.	7/7/2021 10:42 PM
163	lake or pond	7/7/2021 10:28 PM
164	North Little Rock and river	7/7/2021 10:18 PM
165	River and forest trails	7/7/2021 10:07 PM
166	Nlr, lr	7/7/2021 9:28 PM
167	The Arkansas River Trail, Downtown Little Rock	7/7/2021 9:28 PM
168	Parks lakes rivers	7/7/2021 9:20 PM
169	River trail	7/7/2021 9:01 PM
170	Restaurants and shopping	7/7/2021 8:51 PM
171	None	7/7/2021 8:48 PM
172	I wouldn't	7/7/2021 8:47 PM
173	access to the river trail system	7/7/2021 8:43 PM
174	Little Rock and NLR trails	7/7/2021 8:33 PM
175	North Little Rock, McCain mall area, Little Rock AFB	7/7/2021 8:28 PM
176	Lakes or water sources	7/7/2021 8:17 PM
177	Club rd	7/7/2021 8:15 PM
178	River Trail, River Market	7/7/2021 7:59 PM

Sherwood Bicycle & Pedestrian Plan: Visioning Survey

179	All	7/7/2021 7:56 PM
180	Breweries	7/7/2021 7:40 PM
181	Bodies of water or beautiful scenery	7/7/2021 7:37 PM
182	Everywhere	7/7/2021 7:35 PM
183	Bodies of water, parks, Burns Park	7/7/2021 7:35 PM
184	Same	7/7/2021 7:28 PM
185	Parks	7/7/2021 7:27 PM
186	River Trail	7/7/2021 7:10 PM
187	River trail	7/7/2021 7:09 PM
188	Restaurants, parks, river market	7/7/2021 7:06 PM
189	River trail	7/7/2021 7:06 PM
190	McCain Blvd.	7/7/2021 7:04 PM
191	Mountain biking trails	7/7/2021 6:44 PM
192	None	7/7/2021 6:40 PM
193	River trail	7/7/2021 6:39 PM
194	River market area's	7/7/2021 6:38 PM
195	Library, retail	7/7/2021 6:37 PM
196	Sherwood to the NLR side of the river.	7/7/2021 6:37 PM
197	Argenta or River Market	7/7/2021 6:33 PM
198	Burns Park, Jacksonville	7/7/2021 6:23 PM
199	Other bike trails	7/7/2021 6:11 PM
200	Not for sure	7/7/2021 6:10 PM
201	North Little Rock	7/7/2021 6:05 PM
202	Not sure	7/7/2021 6:02 PM
203	Downtown LR	7/7/2021 6:00 PM
204	Burns park	7/7/2021 6:00 PM
205	Trails and parks	7/7/2021 5:59 PM
206	Parks	7/7/2021 5:52 PM
207	River trail	7/7/2021 5:50 PM
208	Arkansas River Trail	7/7/2021 5:45 PM
209	Burns park	7/7/2021 5:42 PM
210	Not sure	7/7/2021 5:42 PM
211	all walking/cycling trails	7/7/2021 5:42 PM
212	Walking trails in North Little Rock	7/7/2021 5:35 PM
213	Parks, McCain Mall tho not in Sherwood.	7/7/2021 5:27 PM
214	Anything!	7/7/2021 5:18 PM
215	The Arkansas River trails	7/7/2021 5:17 PM
216	Schools and parks	7/7/2021 5:11 PM

Sherwood Bicycle & Pedestrian Plan: Visioning Survey

217	Sherwood Forrest	7/7/2021 5:07 PM
218	Accessing the Rivertrail would be amazing!	7/7/2021 5:03 PM
219	Arkansas river trail system	7/7/2021 5:03 PM
220	Kroger, Immaculate Conception,	7/7/2021 5:03 PM
221	Argenta, Riverwalk	7/7/2021 5:01 PM
222	North little rock	7/7/2021 4:56 PM
223	Air Force base	7/7/2021 4:55 PM
224	Sherwood to AR river trail	7/7/2021 4:47 PM
225	River trail	7/7/2021 4:45 PM
226	NLR	7/7/2021 4:40 PM
227	Little Rock	7/7/2021 4:22 PM
228	It would be amazing if it could somehow connect to the River Trail in NLR	7/7/2021 4:12 PM
229	None	7/7/2021 4:05 PM
230	Stores	7/7/2021 4:01 PM
231	Downtown LR	7/7/2021 3:58 PM
232	All main roads	7/7/2021 3:52 PM
233	Downtown	7/7/2021 3:23 PM
234	Burns park	7/7/2021 3:23 PM
235	Link it to NLR to access the river trail.	7/7/2021 3:20 PM
236	Big Dam Bridge	7/7/2021 3:15 PM
237	none	7/7/2021 3:14 PM
238	I'd love to see food truck areas with green space (turf etc) for families or couples to walk around, play lawn games, listen to music etc.	7/7/2021 3:06 PM
239	A path to the river trail would be amazing	7/7/2021 2:57 PM
240	River Trail	7/7/2021 2:57 PM
241	Stores, Kroger, libraries, local restaurants	7/7/2021 2:53 PM
242	I just want a local unpaved trail to ride my bike	7/7/2021 2:50 PM
243	Mt. Nebo state part	7/7/2021 2:50 PM
244	River front, river trail, burns park, big dam bridge	7/7/2021 2:50 PM
245	Local parks, Clinton library area	7/7/2021 2:47 PM
246	River trail	7/7/2021 2:39 PM
247	Don't know.	7/7/2021 2:38 PM
248	Nlr	7/7/2021 2:35 PM
249	Fun stuff	7/7/2021 2:34 PM
250	None	7/7/2021 2:29 PM
251	River Trail	7/7/2021 2:26 PM
252	Argenta, Burns park,	7/7/2021 2:22 PM
253	Arkansas River Trail	7/7/2021 2:21 PM
254	Wooded: bodies of water: parks.	7/7/2021 2:20 PM

Sherwood Bicycle & Pedestrian Plan: Visioning Survey

255	none	7/7/2021 2:20 PM
256	none	7/7/2021 2:18 PM
257	the river	7/7/2021 2:16 PM
258	Burns Park, Downtown NLR	7/7/2021 2:11 PM
259	parks	7/7/2021 2:06 PM
260	None	7/7/2021 2:05 PM
261	Any	7/7/2021 2:04 PM
262	To The OPOA pool on Randolph from 3105 Seminole Trail. A zip line would work too.	7/7/2021 2:03 PM
263	River	7/7/2021 2:01 PM
264	Area trails	7/7/2021 2:00 PM
265	—i	7/7/2021 1:59 PM
266	Rivertrail	7/7/2021 1:57 PM
267	Grocery stores, pharmacies, schools.	7/7/2021 1:56 PM
268	Trails	7/7/2021 1:52 PM
269	Indifferent	7/7/2021 1:48 PM
270	Na	7/7/2021 1:42 PM
271	They are all accessible but there aren't any destinations worth going to	7/7/2021 1:42 PM
272	Grocery stores	7/7/2021 1:41 PM
273	surrounding towns with things to do	7/7/2021 1:40 PM
274	None	7/7/2021 1:40 PM
275	River trail	7/7/2021 1:33 PM
276	Connect to other trail systems	7/7/2021 1:30 PM
277	Other paved trails	7/7/2021 1:27 PM
278	Burn's Park, Downtown	7/7/2021 1:26 PM
279	Burns Park	7/7/2021 12:56 PM
280	Any	7/7/2021 12:52 PM
281	anything off of a road	7/7/2021 12:48 PM
282	Connect to two rivers, big dam bridge, etc.	7/7/2021 12:44 PM
283	N/A	7/7/2021 12:36 PM
284	Parks and pools	7/7/2021 12:28 PM
285	Parks, restaurants	7/7/2021 12:26 PM
286	Downtown Little Rock Biking Trails	7/7/2021 12:26 PM
287	Arkansas River	7/7/2021 12:24 PM
288	LRAFB	7/7/2021 12:21 PM
289	Links to North Little Rock and river trails	7/7/2021 12:16 PM
290	NLR Main St, McCain Blvd	7/7/2021 12:15 PM
291	The trolley stop in North Little Rock	7/7/2021 12:14 PM
292	River Trails	7/7/2021 12:11 PM

Sherwood Bicycle & Pedestrian Plan: Visioning Survey

293	Everywhere	7/7/2021 12:10 PM
294	The river trail.	7/7/2021 12:08 PM
295	I'd like to be able to ride to the Arkansas River Trail system	7/7/2021 12:07 PM
296	State parks, nature centers	7/7/2021 12:06 PM
297	Argenta	7/7/2021 12:02 PM
298	Any	7/7/2021 12:01 PM
299	Sherwood to River Trail	7/7/2021 12:01 PM
300	none	7/7/2021 12:01 PM
301	Sherwood to River Trails	7/7/2021 12:00 PM
302	I try not to leave Sherwood unless I have to	7/7/2021 11:59 AM
303	None	7/7/2021 11:58 AM
304	River trails	7/7/2021 11:57 AM
305	Woods, parks, lakes/ponds	7/7/2021 11:54 AM
306	North Little Rock	7/7/2021 11:54 AM
307	north little rock	7/7/2021 11:50 AM
308	River Trail, Argenta	7/7/2021 11:49 AM
309	Big dam bridge	7/7/2021 11:47 AM
310	Unknown	7/7/2021 11:44 AM
311	107 highway	7/7/2021 11:43 AM
312	None	7/7/2021 11:42 AM
313	River trail which would link to the Southwest trail.	7/7/2021 11:40 AM
314	River Trail	7/7/2021 11:38 AM
315	none	7/7/2021 11:35 AM
316	Same parks and trails	7/7/2021 11:35 AM
317	River trail, other nearby cities	7/7/2021 11:35 AM
318	access or connection to trails and paths like big dam bridge	7/7/2021 11:34 AM
319	A paved connected trail similar to NWA (maybe connecting to the one LR is working on that will go to hot springs). A way to get to downtown LR would be nice	7/7/2021 11:34 AM
320	Parks or pools	7/7/2021 11:31 AM
321	River trail, downtown	7/7/2021 11:28 AM
322	A grocery store, restaurants	7/7/2021 11:21 AM
323	Access to burns park without having to worry about car traffic.	7/7/2021 11:21 AM
324	River trail systems, Pinnacle	7/7/2021 11:16 AM
325	Restaurants	7/7/2021 11:15 AM
326	Anywhere green space is.	7/7/2021 11:13 AM
327	Other bike trails	7/7/2021 11:11 AM
328	Burns park	7/7/2021 11:08 AM
329	Arkansas River Trail	7/7/2021 11:07 AM
330	Marine Sub Park, River Market	7/7/2021 11:05 AM

Sherwood Bicycle & Pedestrian Plan: Visioning Survey

331	Connect Jacksonville and Gravel Ridge to Sherwood via bike and walking paths especially through Northlake where A LOT of runners and cyclists frequent - Jville Cutoff / WMain	7/7/2021 11:00 AM
332	North Little Rock or Jacksonville	7/7/2021 10:59 AM
333	Little Rock I need level paths	7/7/2021 10:58 AM
334	River front	7/7/2021 10:57 AM
335	Woods, water, nature	7/7/2021 10:54 AM
336	Arkansas River Trail, Sherwood Forest	7/7/2021 10:54 AM
337	Pumptracks	7/7/2021 10:52 AM
338	Make the River Trail longer	7/7/2021 10:51 AM
339	State Park and municipal trail systems	7/7/2021 10:48 AM
340	Restaurants	7/7/2021 10:47 AM
341	Other parks maybe? If connected to the burns park trails, those connect to larger trails?	7/7/2021 10:44 AM
342	River trail	7/7/2021 10:43 AM
343	N/A	7/7/2021 10:42 AM
344	Maybe downtown NLR.	7/7/2021 10:42 AM
345	North Little Rock, downtown Little Rock, the Little Rock AFB	7/7/2021 10:42 AM
346	Parks	7/7/2021 10:41 AM
347	Sherwood to the river trails	7/7/2021 10:40 AM
348	Neighborhoods	7/7/2021 10:38 AM
349	Downtown, paths from Sherwood to town maybe.	7/7/2021 10:36 AM
350	Each town	7/7/2021 10:34 AM
351	Anywhere	7/7/2021 10:25 AM
352	river trail in little rock/nlr	7/7/2021 10:24 AM
353	I'd love to have a trail that links Sherwood to the River Trail or downtown Little Rock. Also, trails/paths going to the Air Force Base would provide an opportunity to commute on bike	7/7/2021 10:22 AM
354	If it could somehow connect to the riverfront trails that connect and run around burns park all the way through little rock.	7/7/2021 10:18 AM
355	Burns Park	7/7/2021 10:18 AM
356	River trail	7/7/2021 10:15 AM
357	Don't want an increase of traffic in the city	7/7/2021 10:11 AM
358	parks, restaurants	7/7/2021 10:08 AM
359	?	4/26/2021 3:36 PM
360	JFK/ 107	4/26/2021 3:33 PM
361	The River Trail	4/26/2021 2:56 PM

Q17 What other thoughts would you like to share about walking and bicycling in Sherwood?

Answered: 292 Skipped: 648

#	RESPONSES	DATE
1	add sidewalk to Hwy107	10/7/2021 6:35 PM
2	Cycling as a commuter is not currently very safe due to proximity with vehicle traffic.	9/28/2021 7:22 AM
3	That's a great idea — love it	9/5/2021 4:56 PM
4	It is great that we want to have a pedestrian plan however we still need to fix the current sidewalks that are in Sherwood. It is difficult to walk the different neighborhoods because there's either no sidewalk or the sidewalks are not safe to walk on.	8/26/2021 10:48 AM
5	Variety of trails and longer distance	8/22/2021 8:18 AM
6	Would like to see a sidewalk all the way down Kiehl on both sides of the road. Currently you have to cross the road frequently and walk/run in the grass or shoulder at several places. Also the addition of street lights down Kiehl.	8/18/2021 4:20 PM
7	Make sure it is safe. Possibly have patrolling police on bikes.	8/18/2021 3:40 PM
8	Fix current roads and sidewalks	8/18/2021 1:44 PM
9	Walking is enough, biking has sidewalks already. Use them. Bikes do not have blinkers, break light, and can not keep up the speed needed for the roads. Waste of tax payer money	8/11/2021 9:46 AM
10	Do not want bikes on the road.	8/11/2021 9:33 AM
11	I believe that diverse transportation and recreation options are key to making Sherwood a more attractive place to live, work, and play. These are also paramount to attracting businesses and other economic opportunities that will bring young professionals to Sherwood.	8/10/2021 12:08 PM
12	Pity there is not more connectivity between the Subdivisions	8/9/2021 7:10 AM
13	There are ample opportunities to me to walk in my neighborhood.	8/3/2021 8:08 PM
14	It is up to the individual. But we can not nor would we support "open to the public paths for walking or riding in our neighborhood other than the sidewalks we already have.	7/31/2021 7:58 PM
15	more sidewalks, especially on busy roads	7/30/2021 5:07 PM
16	Right now nothing is connected in a way that makes it safe to take a bicycle around Sherwood. I would like to be able to leave my neighborhood, visit area restaurants, greens spaces, and socialize.	7/30/2021 12:05 PM
17	Life threatening to ride on Kiehl Ave.	7/27/2021 10:13 AM
18	With the rapid expansion of Sherwood and the necessity for safe recreational amenities it just makes sense to have a pedestrian/cycling trail.	7/22/2021 2:47 PM
19	Na	7/22/2021 11:18 AM
20	After the death (murder) on 107 I am Leary of riding on roads. It has severely cut down in my riding.	7/22/2021 11:00 AM
21	I love running and cycling in Sherwood	7/20/2021 11:39 AM
22	It makes no sense to have sidewalks on both sides of a road for half the road and no sidewalk for the other half of the road. It is better to have a sidewalk the entire length of a road on only one side. Prime example: hwy 107 all the way to East Lee has a sidewalk on BOTH sides and then no sidewalk on either side from E Lee up to the border of Sherwood at N Hills. As for cycling, sidewalks are not and should not be considered a viable option. Awareness via	7/20/2021 11:24 AM

Sherwood Bicycle & Pedestrian Plan: Visioning Survey

signs, "sharrows", etc should be increased that cyclists do in fact have all legal rights to take the entire lane when necessary for cyclist and vehicular safety. I do not believe that most drivers understand that fact. And many tend to get overly frustrated with a simple 30 second delay in their drive due to a cyclist riding in a safe and reasonable manor.

23	Sherwood is not cyclist or runner friendly. Even residential streets are dangerous. There is no appreciable path or trail system. Please take a look at the MCT and SCCTD MetroLink bike path systems around Madison and St Clair County, IL, for a good vision of what a regional bike path system can be.	7/20/2021 4:21 AM
24	None	7/19/2021 10:42 PM
25	We are way outside the ability to bicycle however walking is out thing. We always look for new and interesting places to walk and would love to see more sidewalks installed and places like brockington, which is already a great place to walk made more interesting..	7/19/2021 6:30 PM
26	Safe environment	7/19/2021 5:54 PM
27	Going up and down Kiehl would be helpful but there is no room and too many telephone poles	7/19/2021 3:53 PM
28	We have only ONE sidewalk in my neighborhood, anything would be an improvement.	7/19/2021 3:11 PM
29	Use the current sidewalks	7/19/2021 1:46 PM
30	Do not waste tax payer money on useless unwanted crap!	7/19/2021 12:30 PM
31	Money could be spent on more utilized issues that benefit larger segments of Sherwood likes police, fire, parks, rec center, animal control, code enforcement etc. etc.	7/19/2021 11:52 AM
32	Start, now, to educate drivers & have organized rides to some Sherwood parks.	7/19/2021 11:33 AM
33	We have no sidewalks or safe area to ride a bike	7/19/2021 11:31 AM
34	Lots of stores and restaurants would benefit from improved bicycling and walking paths	7/19/2021 9:25 AM
35	Need a *lot* more sidewalks	7/18/2021 5:07 PM
36	Expansion of the sidewalk system and interconnection of trails. Improved community awareness of pedestrians and bikers. awareness of	7/17/2021 3:42 PM
37	I like to ride but am out of shape. And don't like riding with traffic.	7/16/2021 8:38 PM
38	Bike lanes along most of the major roads would be great. Roads such as County Club, Wildwood, Devon, North Hills Blvd.	7/15/2021 6:03 PM
39	At a minimum, there should be more complete sidewalks. Where not complete, road crossings to access other sidewalks or roads	7/15/2021 4:11 PM
40	Now	7/14/2021 8:51 PM
41	Love to walk our creeks but walking paths are dangerous with roots and broken asphalt. The creek could use a nice clean up as well	7/13/2021 6:04 PM
42	Sidewalks in older areas of Sherwood need assessment and repair. There are quite a few that wouldn't meet code in other central AR cities, so an honest assessment and concerted effort to maintain and/or expand existing walkway infrastructure would be a good investment in a many Sherwood neighborhoods. I don't think bike lanes on busy roads are safe even for experienced cyclists. I don't think bike lanes are a good use of city resources, however, completely separate bike paths are a tremendous benefit to most residential areas. I don't think many of us will be commuting by bicycle, so that thought is a nonstarter in my opinion.	7/13/2021 9:23 AM
43	Outside of the parks, there's no realistic biking/walking options. There is a minimal number of businesses outside of Keihl and 107 and neither of those are realistic biking areas given the terrain	7/12/2021 11:19 PM
44	It is needed	7/12/2021 11:05 PM
45	Get the trails off the roads.	7/12/2021 9:54 PM
46	Make it safe so it will be used	7/12/2021 6:09 PM
47	None	7/12/2021 4:57 PM

Sherwood Bicycle & Pedestrian Plan: Visioning Survey

48	We have a walk path and the end of our street that little kids would ride bikes on. They tore it up to add gravel for trash trucks and they never use the loop through. Such a waste.	7/12/2021 4:48 PM
49	none	7/12/2021 3:59 PM
50	It would be so easy to connect Sherwood to the river trail	7/12/2021 3:16 PM
51	This sounds like a wonderful idea. As retirees it would be nice to have an outside outlet to increase our activity level with fresh air and suns. We have too many new gas stations and convince stores and no new outlets to grow and improve our beautiful city	7/12/2021 2:45 PM
52	Hope this becomes a reality	7/12/2021 1:54 PM
53	Sherwood needs more outdoor recreational opportunities for residents. It also needs more sidewalks in neighborhoods to allow for safety while walking/running.	7/12/2021 1:47 PM
54	We love living in Sherwood. Anything that will encourage more young professionals and local businesses to invest and grow in our community is a plus.	7/12/2021 11:32 AM
55	I don't like bicycle lanes taking up space on roads I travel by car.	7/12/2021 10:34 AM
56	No bike lanes on highways too dangerous	7/12/2021 8:27 AM
57	It's much needed	7/12/2021 8:08 AM
58	We need more sidewalks!!!	7/12/2021 7:38 AM
59	Love the idea. I would cycle a lot more if I didn't have to drive so far to go.	7/12/2021 7:32 AM
60	This is fine for trail/park areas but the city taking people's property/land, especially when they already have little to give is wrong. Start in city owned/commercial for sale property first! The city takes enough from its residents!	7/12/2021 7:22 AM
61	For such a growing city I feel we need better running and biking trails. This will only benefit our community as a whole by attracting more families.	7/12/2021 7:21 AM
62	In general the "vibe" of Sherwood seems to cater to older folks. As a young person I don't see anything whatsoever that would attract younger people who want to live a healthy and active lifestyle.	7/12/2021 6:53 AM
63	Safety. Safety. Safety	7/11/2021 8:58 PM
64	This sounds like an excellent idea where I would not have to travel to go to a different location to bike or run.	7/11/2021 1:54 PM
65	Due to some "blind spots" on hills a bike trail should curve outside of the roadway for better protection of the cyclists.	7/11/2021 10:58 AM
66	We really need something.	7/10/2021 9:14 PM
67	My son is in hosp right now awaiting serious surgery from a bike wreck in Sherwood.	7/10/2021 8:06 AM
68	Reach out to the community to educate drivers PLEASE	7/10/2021 7:52 AM
69	More sidewalks in Gravel Ridge	7/9/2021 11:01 PM
70	Needs to be off street.	7/9/2021 4:43 PM
71	Dog friendly	7/9/2021 2:43 PM
72	Sherwood needs longer distances areas for recreation. Most trails are only ~1 mile in length.	7/9/2021 2:24 PM
73	Please add them to neighborhoods.	7/9/2021 1:33 PM
74	Community Education on bike safety is crucial.	7/9/2021 1:15 PM
75	It would be nice to have walking and bicycling trails in Sherwood. Right now the number of appropriate and accessible trails is minimal.	7/9/2021 12:33 PM
76	Places to secure your bike at destinations	7/9/2021 11:22 AM
77	Keep areas clear of trash and be very visible so could thwart unwanted attention!	7/9/2021 8:57 AM
78	Bicycle travel lanes and wider roads would be safer for both cyclists and drivers. It would also	7/9/2021 8:25 AM

Sherwood Bicycle & Pedestrian Plan: Visioning Survey

	make Sherwood more desirable riding location for cyclists from out of town.	
79	Homeless seem to like the trails in other cities, especially In Dallas where I just moved from. A decent focus on keeping the trail safe would be appreciated and help keep the trail usable.	7/9/2021 7:05 AM
80	This is a great start, we are severely lacking in this department.	7/9/2021 6:31 AM
81	We currently ride at the River Trail but would love to stay in Sherwood to ride.	7/9/2021 5:07 AM
82	Need safe lit walking trails that are not secluded	7/9/2021 1:26 AM
83	Just don't like the car traffic	7/8/2021 11:03 PM
84	Retain the funds and be able to maintain the trails you build or make.	7/8/2021 10:01 PM
85	No gravel trails, need trails North of Kiehl Ave	7/8/2021 10:01 PM
86	Repurpose some woodland as bike trails, not necessarily technical, but easy off road rides for the community to dip its toes into municipal MTB culture and its benefits. Adapt an unused clearing for an all ages, family friendly venue like the Bentonville Bike Playground.	7/8/2021 9:38 PM
87	There needs to be a lot of public education for drivers. Lots of teenagers with large trucks that are very intimidating to cyclists.	7/8/2021 9:16 PM
88	Biking in Sherwood is not safe	7/8/2021 9:05 PM
89	Got to educate motorist	7/8/2021 8:34 PM
90	My main concern would be maintaining safety on the biking trails.	7/8/2021 8:01 PM
91	Excited to think this would happen in our community!!!!	7/8/2021 7:44 PM
92	I have been running in Sherwood almost every day I'm home since 2018. I live in Fayetteville for college during the school year, so I am familiar with the wonderful trail system that has become somewhat famous. There is absolutely potential for something even better in Central Arkansas, and Sherwood can be the trailblazers on the project (no pun intended).	7/8/2021 7:26 PM
93	Sidewalks are needed much more then bike lanes	7/8/2021 7:14 PM
94	We would love a pool in the Miller heights area	7/8/2021 6:49 PM
95	None	7/8/2021 6:28 PM
96	None	7/8/2021 4:42 PM
97	Right now all of the trails in Sherwood are very short, I	7/8/2021 4:02 PM
98	Biking in trails is 100% safer than the streets.	7/8/2021 3:52 PM
99	More bike lanes, bike trails would also be awesome.	7/8/2021 3:37 PM
100	With all the hills in Sherwood, please make sure that we can reach from one end to another, making it worth it for visitors to come ride and run here.	7/8/2021 2:41 PM
101	I'm proud to see this initiative being undertaken, I love Sherwood.	7/8/2021 2:12 PM
102	Safe	7/8/2021 1:40 PM
103	N/A	7/8/2021 12:37 PM
104	I love to bike/walk/jog. Please make it safer to do so by finishing the sidewalk from Loop to Hwy 107. There is a blind curve as you travel on Kellogg to 107, and the yards along the road are steep or wooded. This would make me feel a lot safer.	7/8/2021 12:32 PM
105	Sidewalks were put on one area of one street in Indianhead Lake Estates. This entire neighborhood in additions to nearby neighborhoods would enjoy walking in the area. The sidewalk was out on a quiet street. It seems more beneficial to put sidewalks on thoroughfares like Indianhead and Shoshoni.	7/8/2021 12:29 PM
106	We don't need bikes and walkers out where motorized vehicles are. They're dangerous, entitled, and disrespectful.	7/8/2021 12:29 PM
107	I would be love the local kids from Cato Elementary and Sylvan Hills Freshman Academy to	7/8/2021 11:33 AM

Sherwood Bicycle & Pedestrian Plan: Visioning Survey

be able to walk or bike home if they live within a mile of the school but that is currently unavailable due to lack of sidewalks

108	Parrell majn roads	7/8/2021 11:20 AM
109	Loose dogs are a problem	7/8/2021 11:19 AM
110	if you are on a slow bike do not hold up a line of 5 cars as you struggle up a hill with no shoulder. Dont ride on roads with no shoulders. Dont ride on roads that you can safely pull to the side to let cars pass. Put a bridge/light/crosswalk in for the elderly in front of neighborhood walmart	7/8/2021 11:17 AM
111	We need this. Sherwood needs to step up and be proactive about this!!	7/8/2021 10:38 AM
112	bicycling is the fastest growing sport in the world, it could open a lot of possibilities	7/8/2021 10:16 AM
113	Open year-round bathrooms, well-lit paths, ADA compliant sidewalks.	7/8/2021 9:42 AM
114	Would like to see paths exclusively for riding and walking.	7/8/2021 9:40 AM
115	Need areas for kids to ride safely. Need more playgrounds/parks. Sherwood I'd grossly under developed in neighborhood parks	7/8/2021 9:20 AM
116	Crossing roads because sidewalks end with no cross walks is dangerous. Sidewalks and cross walks throughout the city need to meet up.	7/8/2021 9:11 AM
117	Mountain bike trails in the city would be great for everyone and help boot the city in several ways	7/8/2021 8:37 AM
118	trails in and around miller's crossing	7/8/2021 8:28 AM
119	Keep the bicycles off of the main roads at all times	7/8/2021 8:07 AM
120	I would say the primary necessity here is sidewalks. For example, my family has lived on West Maryland for over 60 years and has seen tons of residential development on that road. This has more than tripled the amount of traffic on the road, so it has become unsafe to walk along that road. Especially considering all of the nice subdivisions that have been built on this road, the effort put into revamping the Sherwood Forest, the fact that we're walking distance from Walmart, and the annual events we host at the Sherwood Forest that require people to park at Walmart and walk blindly across the street/our yards to get to Sherwood Forest, we need a sidewalk on this road. It would greatly improve the quality of life for every house/subdivision on this road and would improve the safety of people walking. I see kids all the time walking by the road/through our yards to go to the new splash park at Sherwood Forest and I'm scared that one of these days the cars going 50+ mph on Maryland will hit them.	7/8/2021 8:03 AM
121	There are many more sidewalks than bike lanes	7/8/2021 7:49 AM
122	Bicycling has seen a huge growth since pandemic started, and if there are safe places to ride many of these new riders will stick with it. Unfortunately drivers in Central AR do not always like to share the roads with bikers and having a safer option will make more open to ride. Sherwood has some great areas that can provide paths for both beginners and experienced riders but some of these areas can be dangerous without proper bike lanes or b paths. Mountain bike trails are also opening up around state and Little Rock just opened a new one last month and Pinnecl was opened last year. Many times when we ride we will start at or close to a place to eat so when finished we can go in and eat. Having good safe bike routes whether road or off road would give local restaurants an opportunity for new customers.	7/8/2021 7:47 AM
123	The residential neighborhoods don't bother me. I hate for you to take anyone else's land like you've done on Maryland to cut it through. You're ruining our neighborhood by doing it.	7/8/2021 7:45 AM
124	Walk way bridge	7/8/2021 7:03 AM
125	Not just walking or cycling but basketball courts, a soccer field, and more restaurant options would be nice. Enough storage sites!	7/8/2021 6:44 AM
126	Maybe add an extra park with exercise stations and bike trial	7/8/2021 6:43 AM
127	None	7/8/2021 6:42 AM
128	Whatever is done must be maintained. Sherwood doesn't maintain the existing walking trails	7/8/2021 6:24 AM

Sherwood Bicycle & Pedestrian Plan: Visioning Survey

	well.	
129	We need a trail desperately! I hate driving outside of Sherwood just to get some decent exercise.	7/8/2021 6:11 AM
130	I often run the streets of Sherwood. I don't run many trails unless I'm with my husband for safety purposes. The trail would need to be somewhat open for me to go by myself or with my kids. Also, another problem I've seen in Sherwood is loose dogs. I have learned where the dogs love that are often roaming the house and have had to alter my running route. I see many other walkers take a stick, golf club, or bat presumably did the same reason. I say this because I don't think the trail will be attractive if dogs are loose on it.	7/8/2021 5:59 AM
131	It would build community.	7/8/2021 5:09 AM
132	If built i would use it	7/8/2021 4:56 AM
133	Would love to be able to run short errands while getting fresh air and exercise, and encourage others to move for health and socializing with the community.	7/8/2021 4:30 AM
134	We do not have enough sidewalks	7/8/2021 4:18 AM
135	Would like closer nature trails for hiking and riding than Burns Park where there are several miles of trails to explore.	7/8/2021 3:41 AM
136	I'd really like a true track/trail that is safe, has an easily measured/marked distance, & where a single female feels safe/secure to use headphones.	7/8/2021 2:43 AM
137	Love trails that have a nature aspect, but are WELL LIT and safe.	7/8/2021 12:26 AM
138	Cherry Lakewood needs a walking trail as well	7/8/2021 12:06 AM
139	More off road paths	7/8/2021 12:03 AM
140	I love the idea of bike paths for safety of cyclists. I also enjoy walking while my kids ride	7/7/2021 11:28 PM
141	Completed sidewalks on Kiehl & HWY 107	7/7/2021 11:27 PM
142	Lake cherrywood	7/7/2021 11:18 PM
143	Walking trails would be nice.	7/7/2021 11:18 PM
144	I would love to have a place that I feel is safe to ride.	7/7/2021 10:53 PM
145	It's not safe. Period. City leaders have not even planned for any recreational space and now there is literally no where no build any trails or anything for biking, running or walking.	7/7/2021 10:42 PM
146	I don't feel safe having my family running or bicycling around safety. People are constantly speeding or honking as they go by. I feel it is very dangerous for my kids. We usually pack up our bikes and travel to NLR or LR trails. It would be wonderful to enjoy Sherwood.	7/7/2021 10:42 PM
147	There needs to be more access to sidewalks from roads. Also either roundabouts on main residential streets especially when Maryland is connected.m and no parking on street on Maryland...see almost an accident a day with the speed of cars weaving around parked cars	7/7/2021 10:18 PM
148	Cannot bike on gravel trails	7/7/2021 10:07 PM
149	I used to go running regularly in the area, but post-pandemic, I'm not that interested in starting back because the area in front of my house on W Maryland doesn't have a sidewalk. That single change would make a huge difference for me.	7/7/2021 9:28 PM
150	Would love to have a long paved path for walking/bicycling in Sherwood	7/7/2021 9:22 PM
151	It's dangerous now. We need paths that are designed for walking and biking only	7/7/2021 9:20 PM
152	Drop offs near paths and busy roads are concerning for young children while biking. Some paths are too narrow and/or eroded. More continuous sidewalk paths. Dog waste receptacles.	7/7/2021 9:13 PM
153	I would like some cycling trails, but honestly would rather see more effort put into sidewalks and pedestrian trails first.	7/7/2021 9:01 PM
154	Excited that Sherwood is thinking about all this. Way to go!!!	7/7/2021 8:51 PM
155	None	7/7/2021 8:48 PM

Sherwood Bicycle & Pedestrian Plan: Visioning Survey

156	This is a waste of taxpayer money. We have other things to worry about besides this. Enhance playgrounds and make them more desirable for families to visit	7/7/2021 8:47 PM
157	there are not enough sidewalks, bike lanes and trails	7/7/2021 8:43 PM
158	Love the idea of it!	7/7/2021 8:17 PM
159	Need more neighborhood sidewalks.	7/7/2021 8:17 PM
160	Make safer routes to downtown little rock	7/7/2021 7:59 PM
161	I don't because we are off kiehl at the entrance of the links, it's so unsafe through that area, if it were safer and had its own area to then maybe it'd be better.	7/7/2021 7:56 PM
162	We love the trails throughout our neighborhood and would love additional safe place to walk.	7/7/2021 7:37 PM
163	We just need more!	7/7/2021 7:35 PM
164	Great opportunity to increase the attractiveness of Sherwood	7/7/2021 7:28 PM
165	I really like the trails connecting Henson Park to Pickthorne. It would be great to link several parks this way somehow, the way they've done in Fayetteville/Springdale/Rogers.	7/7/2021 7:27 PM
166	Long over due	7/7/2021 7:06 PM
167	My family and I like to bike and hate having to travel to Searcy for a good bike trail	7/7/2021 7:04 PM
168	Don't do it	7/7/2021 6:40 PM
169	Need dirt/mountain bike trails	7/7/2021 6:38 PM
170	An active community is an attractive community!	7/7/2021 6:23 PM
171	Public Bathrooms on trails and parks	7/7/2021 6:10 PM
172	Please do not place a cycling lane on our streets, utilize park infrastructure instead.	7/7/2021 6:03 PM
173	Build a trail like the rail yard in Rogers	7/7/2021 6:00 PM
174	Safety first	7/7/2021 5:59 PM
175	Would make it more safe for my children.	7/7/2021 5:52 PM
176	Great addition to the city.	7/7/2021 5:50 PM
177	Designated bike lanes would be a remarkable addition to our city as long as they are kept clean of debris and citizens educated about good safe roads and cyclists.	7/7/2021 5:45 PM
178	Major intersections (i.e., Kiel & 107, or 107 & North Hills) should have a safe way to let pedestrians cross.	7/7/2021 5:42 PM
179	safety first!!!!	7/7/2021 5:42 PM
180	Make all trails ADA compliant. I often push kids in strollers and have to leave Sherwood to find a good quality, long walking trail. Also, CLEAN public bathrooms are a must.	7/7/2021 5:38 PM
181	We need sidewalks everywhere. Not just for the rich.	7/7/2021 5:36 PM
182	Just need sidewalks and crossings throughout Sherwood so people can walk safely.	7/7/2021 5:35 PM
183	People need to be more aware of walkers and cyclists and use their blinkers. More sidewalks	7/7/2021 5:27 PM
184	Think it's a great idea! Humans need outdoor activity	7/7/2021 5:18 PM
185	There are several sections of incomplete sidewalk along Kiehl and other areas that need to be completed.	7/7/2021 5:17 PM
186	Older neighborhoods don't have ample sidewalks for safe walking and bicycling	7/7/2021 5:11 PM
187	Springdale has a nice kids bike park called the Runway. It would be great to include something similar in the project	7/7/2021 5:04 PM
188	Sherwood needs biking/hiking trails! It has little available for you g families!	7/7/2021 5:03 PM

Sherwood Bicycle & Pedestrian Plan: Visioning Survey

189	Sounds like a great initiative	7/7/2021 5:03 PM
190	Please consider non-asphalt/concrete for the off road options. The fine gravel stuff like they have on hiking trails is so much better for the joints!	7/7/2021 5:03 PM
191	Please do this. Sherwood needs something for families.	7/7/2021 4:56 PM
192	A pump track like the Rail Yard (Rodgers AR) would 100% bring in visitors and people from other locals towns to Sherwood. An area like the corner of Brockington and 107 is a bit rough but Mountain bikers would love it. Bike lines like the one on Oakdale rd are needed more throughout town.	7/7/2021 4:55 PM
193	For walking it would be helpful if sidewalks were put in on both sides of the street instead of just one or older neighborhoods had sidewalks put in.	7/7/2021 4:12 PM
194	Bicycling on the road is sometimes a menace and can slow traffic	7/7/2021 4:05 PM
195	I'm in a run group and my group runs pretty much the same routes because we have to take our safety as comfort into consideration	7/7/2021 3:58 PM
196	It would be nice to have more bike lanes but the few we currently have are full of debris and trash cans or parked cars so if more lanes are built they will have to be clean and maintained or people will not use them. Also I recently went to Conway and rode on their trail system and it was great I recommend checking them out and taking ideas from their trail plans.	7/7/2021 3:23 PM
197	Just do it!!	7/7/2021 3:20 PM
198	A lot of areas have an increase in e bikes. My husband (and many others) would ride to the Air Force base for work if it was safe to do so	7/7/2021 3:06 PM
199	There needs to be a park/ walking area in the woods by the library. This is the perfect spot for Sherwood to add a park and have a nature walk next to another wonderful asset in Sherwood. The library and walking trails it is a great idea.	7/7/2021 2:58 PM
200	We need more sidewalks in neighborhoods. I'm on Alanbrook and even if it took part of my yard I would like one.	7/7/2021 2:57 PM
201	I would like to see trails to connect neighborhoods	7/7/2021 2:53 PM
202	I think this would be so excellent to have here in Sherwood	7/7/2021 2:50 PM
203	My neighbor and I currently walk everyday in the surrounding neighborhood lbs and it would be great to have a walking trail	7/7/2021 2:50 PM
204	I would feel so much safer with designated areas for walking and cycling in Sherwood! We need sidewalks and bike lanes.	7/7/2021 2:47 PM
205	What a great opportunity for local businesses	7/7/2021 2:39 PM
206	Would like safer ways to take my dog on long walks by using more sidewalks.	7/7/2021 2:38 PM
207	None	7/7/2021 2:34 PM
208	It would be nice to have more walking trails along creeks or wooded areas.	7/7/2021 2:29 PM
209	Would definitely bike more with my daughter if there were more paths	7/7/2021 2:24 PM
210	I would LOVE a running/biking trail system here. It has made a huge economic impact in northwest Arkansas.	7/7/2021 2:22 PM
211	Not only would it improve the health of our community but it adds a layer of attraction for young professionals looking for living area	7/7/2021 2:20 PM
212	If done it need to be covered by our current taxes with no increase in taxes. Not everyone that pays taxes walks or rides a bicycle and should not be made to pay more taxes for those who do.	7/7/2021 2:20 PM
213	Fix other problems first like roads and drainage.	7/7/2021 2:18 PM
214	Having more trails especially centered around connecting parks. It would be neat to see Sherwood have something similar to Burns Park.	7/7/2021 2:11 PM

Sherwood Bicycle & Pedestrian Plan: Visioning Survey

215	None	7/7/2021 2:05 PM
216	I see more walkers than bicyclers in Sherwood	7/7/2021 2:04 PM
217	We need more sidewalks. All over.	7/7/2021 2:03 PM
218	I would love if it was a smooth flat walk	7/7/2021 1:59 PM
219	East Maryland is in desperate need of sidewalks due to children walking for bus stops or to the park on Oakbrooke.	7/7/2021 1:57 PM
220	I enjoy walking in Sherwood. I'll walk from country club to Club road and hit the trail next to the creek. I'll take that trail to the Pickthorne Park then take Pembroke to Coilhurst to Country Club. It's a nice trail. I'd love to see more walking trails away from traffic. I walk almost everyday. I'd love to be a part of any planning.	7/7/2021 1:57 PM
221	Lighting is very important, as well as emergency call buttons and other safety features.	7/7/2021 1:56 PM
222	I would love to be able to bike to work at the hospital	7/7/2021 1:52 PM
223	Null	7/7/2021 1:48 PM
224	Build some trails don't add to the congestion on roads	7/7/2021 1:42 PM
225	Please consider a place for skateboards	7/7/2021 1:41 PM
226	sherwood sucks	7/7/2021 1:40 PM
227	I wish there were more places to walk especially with strollers or away from traffic	7/7/2021 1:40 PM
228	Roads are dangerous and too narrow to ride. Sidewalks are terrible for walking.	7/7/2021 1:27 PM
229	Not walking or biking, but I've thought for awhile that the stretch of creek between Hinson tennis courts & Pickthorn Park would be great for canoeing/kayaking.	7/7/2021 1:26 PM
230	There are sections of Kiehl that do not have sidewalks. This is a real problem for runners. If it isn't possible to add sidewalks, trails to compensate would be great.	7/7/2021 1:10 PM
231	We'd LOVE more green space, walking and biking trails in Sherwood!	7/7/2021 12:52 PM
232	It's something this city needs. The current walking trails are too short and not very user friendly.	7/7/2021 12:45 PM
233	Sherwood desperately needs the green space, as well as a draw for people to move into/access economy in Sherwood. A trail system would put Sherwood on the map as a destination for outdoor enthusiasts.	7/7/2021 12:44 PM
234	There are currently not enough sidewalks, and even then, with the amount of speeding, it feels unsafe	7/7/2021 12:32 PM
235	We need bike trails!	7/7/2021 12:26 PM
236	I'm over 70 but I do think walking and biking areas in Sherwood are needed; and there needs to be ample parking for these areas. Will these areas have any type of security cameras or security protection? This is an awesome idea. SHERWOOD NEEDS A GROCERY STORE LIKE KROGER!!!!	7/7/2021 12:26 PM
237	I wish we had a dedicated walking trails like Conway or the one in Levy. I do not feel safe in Levy and wish Sherwood had a nice paved path. It's the one thing that made living in Conway so attractive. We only moved to be closer to family and the walking trail was a huge part of our routine. Walking in our neighborhood is not always safe as there are not consistent sidewalks and vehicles clutter the streets (and others speed through).	7/7/2021 12:24 PM
238	It helps promote healthy living and family time	7/7/2021 12:21 PM
239	Would definitely like trails in wooded areas. Paved trails and unpaved. All well maintained.	7/7/2021 12:18 PM
240	Need sidewalks on Woodruff, Maryland and other thoroughfares	7/7/2021 12:16 PM
241	I live in indianhead. We got a sidewalk on one street only. It would be nice to be able to walk on a sidewal in the entire neighborhood. It would be safer for everyone and be more appealing for younger families. When I run, I don't feel safe doing so because of the lack of sidewalks.	7/7/2021 12:15 PM

Sherwood Bicycle & Pedestrian Plan: Visioning Survey

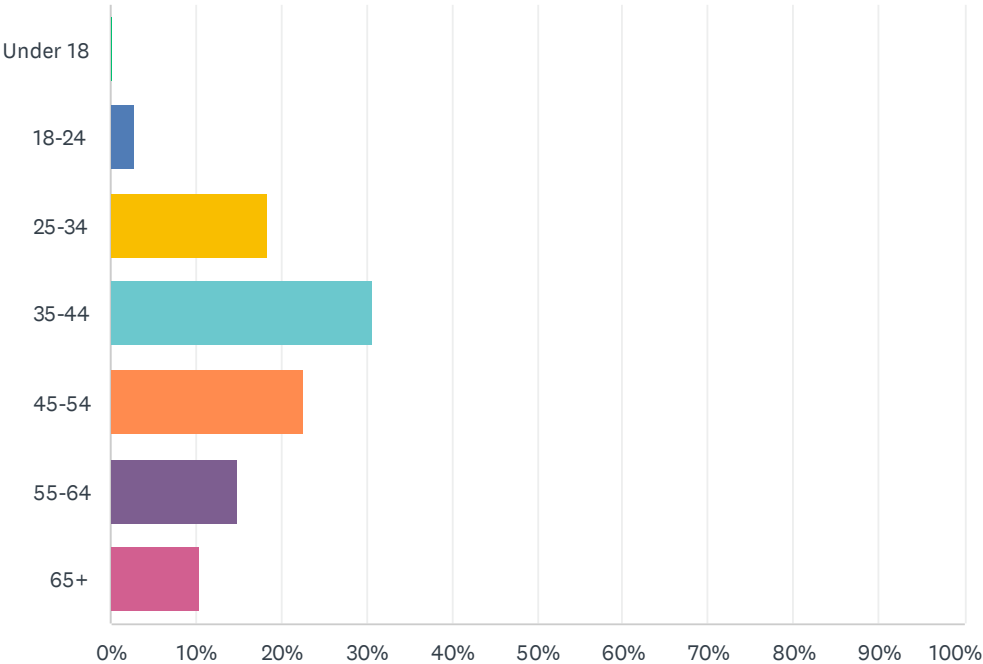
242	Building a dedicated path would be a forward thinking, beneficial addition to the community	7/7/2021 12:15 PM
243	I just moved to Sherwood from Conway who has done a lot to make biking and walking accessible. All of the walking trails and bike lanes add a small town feel to a thriving community. On a beautiful day, it's nice to be able to get out and MOVE and have access to so many things.	7/7/2021 12:08 PM
244	I would prefer to ride a bike for short trips rather than drive.	7/7/2021 12:07 PM
245	Many of our older neighborhoods lack sidewalks that provide safe opportunities for exercise.	7/7/2021 12:06 PM
246	Lighted path	7/7/2021 12:01 PM
247	A lot of joggers would benefit from having trails, it would bring more folks to the neighborhoods and make it more desirable for young professionals.	7/7/2021 12:01 PM
248	If there was a 1.5 mile paved running loop in a green space in Sherwood, it would make me very happy. A 3.1 mile loop would be even better. I drive to Two Rivers park in Little Rock to run and would love a safe place that is closer.	7/7/2021 12:01 PM
249	Please do not put bike Lanes on 107 the intersection of kieh1 and 107 is a disaster and a wreck a day due to the turn lane into Sonic wasn't designed properly	7/7/2021 11:58 AM
250	Would love to see Sherwood have walking trails, outdoor recreation, parks for kids, exercise equipment for older adults along trails like that in NWA	7/7/2021 11:57 AM
251	n/a	7/7/2021 11:54 AM
252	Love the trails near the Old tennis center	7/7/2021 11:54 AM
253	Look at what they've done in Northwest Arkansas with their bike/walking trails. It would be amazing to have that here.	7/7/2021 11:50 AM
254	I would love to be able to use walking/cycling paths to walk with my stroller age kids!	7/7/2021 11:49 AM
255	It's better for your knees than running :(7/7/2021 11:47 AM
256	Lights along path if possible	7/7/2021 11:44 AM
257	None	7/7/2021 11:44 AM
258	I routinely drive to other areas BECAUSE Sherwood doesn't have good bike trails.	7/7/2021 11:40 AM
259	none	7/7/2021 11:35 AM
260	None	7/7/2021 11:35 AM
261	This is very exciting. I ride almost every day, usually from my home in Sherwood. Improved infrastructure access to places in town that are currently inaccessible would be amazing.	7/7/2021 11:35 AM
262	pedestrian access over 107 at golf course. Add sidewalks, too.	7/7/2021 11:34 AM
263	Would love to do it but don't do it much because with kids and pets it is too dangerous	7/7/2021 11:34 AM
264	Visible trails and safety	7/7/2021 11:31 AM
265	Sherwood needs mountain biking trails, not just flat commuter paths and paved areas. Area surrounding Sherwood Forest would be perfect for mountain biking and has ample parkign for easy access. Likewise for some of the lands the city recently acquired in the Gravel Ridge area.	7/7/2021 11:30 AM
266	I would like there to be warning signs, etc. Indicating the ending of a path or sidewalk.	7/7/2021 11:16 AM
267	Will you have police on bikes in the area? Lots of places for criminal activity on the woods	7/7/2021 11:16 AM
268	With the widening of Maryland I feel it would benefit many to have a sidewalk. Many people walk down the road at various times of the day.	7/7/2021 11:13 AM
269	More bike lanes	7/7/2021 11:05 AM
270	Little Rock & Maumelle have some nice areas for biking and walking - a bigger lake with more greenery and walking and biking paths would be nice.	7/7/2021 11:00 AM

Sherwood Bicycle & Pedestrian Plan: Visioning Survey

271	There is lots of paved trails in Sherwood. I would like them all connected in one way or another for easy access	7/7/2021 10:59 AM
272	I am a parent of a young child. I absolutely love that we have a safe sidewalk to use between our home, the elementary school, and several parks. That was a major part of us choosing to buy a home in Sherwood	7/7/2021 10:54 AM
273	Sherwood has potential. I would love to be on the team to make it happen.	7/7/2021 10:52 AM
274	Currently, walking, running, and cycling is dangerous in Sherwood. My family and I only bike within our neighborhood.	7/7/2021 10:48 AM
275	We need longer paths. Copy off Conway's design!	7/7/2021 10:47 AM
276	I think you all have done an amazing job so far & love that you wish to extend these opportunities. I believe it could help so many without transportation find a less miserable way to work	7/7/2021 10:44 AM
277	Please make this happen	7/7/2021 10:43 AM
278	SHERWOOD SHOULD INVEST FOR THE SAKE OF ITSELF	7/7/2021 10:42 AM
279	Again, please consider a sidewalk on Coulter. Multiple walkers daily. Lots of bike riders.	7/7/2021 10:42 AM
280	There is a large community of cyclists and triathletes in Sherwood. Unfortunately, most of us have to travel to a different city to train safely, then usually will dine in the that area. Having bike lanes and safe places to ride will keep most of us here in our community and invite others from different cities to come and ride our new area.	7/7/2021 10:40 AM
281	City should use tax and permit money to build sidewalks first then bike lanes	7/7/2021 10:38 AM
282	Make the town more walkable!! Decrease car traffic, if people can walk/bike to neighborhoods/parks/businesses without worrying about getting struck by a car they'll be happier.	7/7/2021 10:36 AM
283	https://www.vox.com/the-goods/2018/10/26/18025000/walkable-city-walk-score-economy	7/7/2021 10:34 AM
284	There is a strip of land on Kellogg that connects 107 and Oakdale. It is dangerous but would make a great connection if there was a bike path or walking path	7/7/2021 10:25 AM
285	There are so many neighborhoods that aren't connected. Connecting the city increases opportunity to get out and explore and get good exercise.	7/7/2021 10:22 AM
286	It would provide better access for kids young adults and even elderly to be able to be active. And eco-friendly. Sherwood is known for tough police. And a quiet place to live I'd like to see some things added to that by being more friendly to the younger generation. We have to adapt to survive as a city.	7/7/2021 10:18 AM
287	I like the way it currently is. I don't want to see a lot more sidewalks.	7/7/2021 10:18 AM
288	Bike trail connecting to the River Trail would be ideal	7/7/2021 10:15 AM
289	Please do not put bicycle lanes on Country Club rd.	7/7/2021 10:11 AM
290	trails would be a huge improvement to sherwood. A mountain bike trail would be great to attract outside visitors to sherwood.	7/7/2021 10:08 AM
291	Make sure there's plenty of space operate	4/26/2021 3:33 PM
292	Safety is priority.	4/26/2021 2:56 PM

Q18 What is your age?

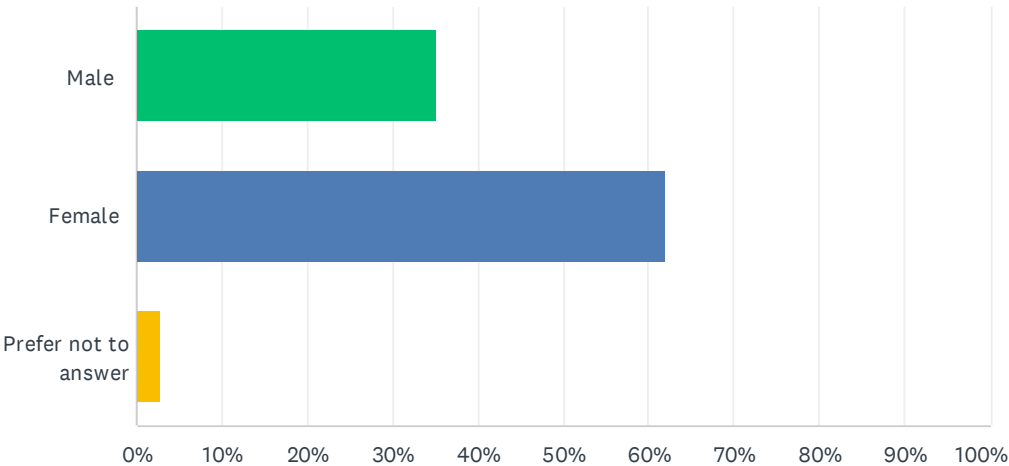
Answered: 750 Skipped: 190



ANSWER CHOICES	RESPONSES	
Under 18	0.27%	2
18-24	2.67%	20
25-34	18.27%	137
35-44	30.80%	231
45-54	22.53%	169
55-64	14.93%	112
65+	10.53%	79
TOTAL		750

Q19 What is your gender?

Answered: 746 Skipped: 194



ANSWER CHOICES		RESPONSES	
Male		35.12%	262
Female		62.06%	463
Prefer not to answer		2.82%	21
TOTAL			746